

Gemeinde Baar

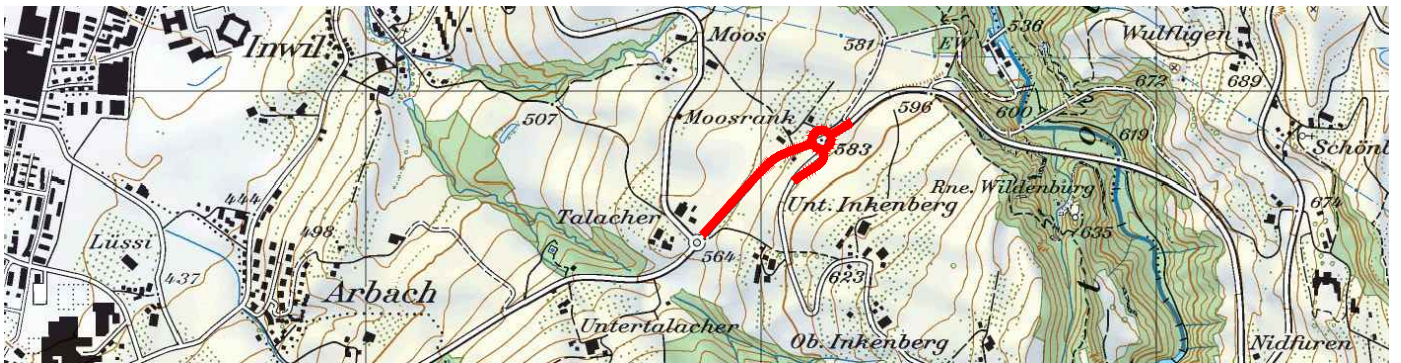
Kantonsstrasse 381

Talacher - Moosrank

Auflageprojekt

Querprofile 1:100

Kreislaussenring, Kreislast Zug-Aegeri, Kreislast Allenwinden



Der Kantonsingenieur :

Plan Nr. : 312

Auftrag-Nr.: 20049-000

Datum : 20.02.2023

Planformat: A4 / A3

Rev. :

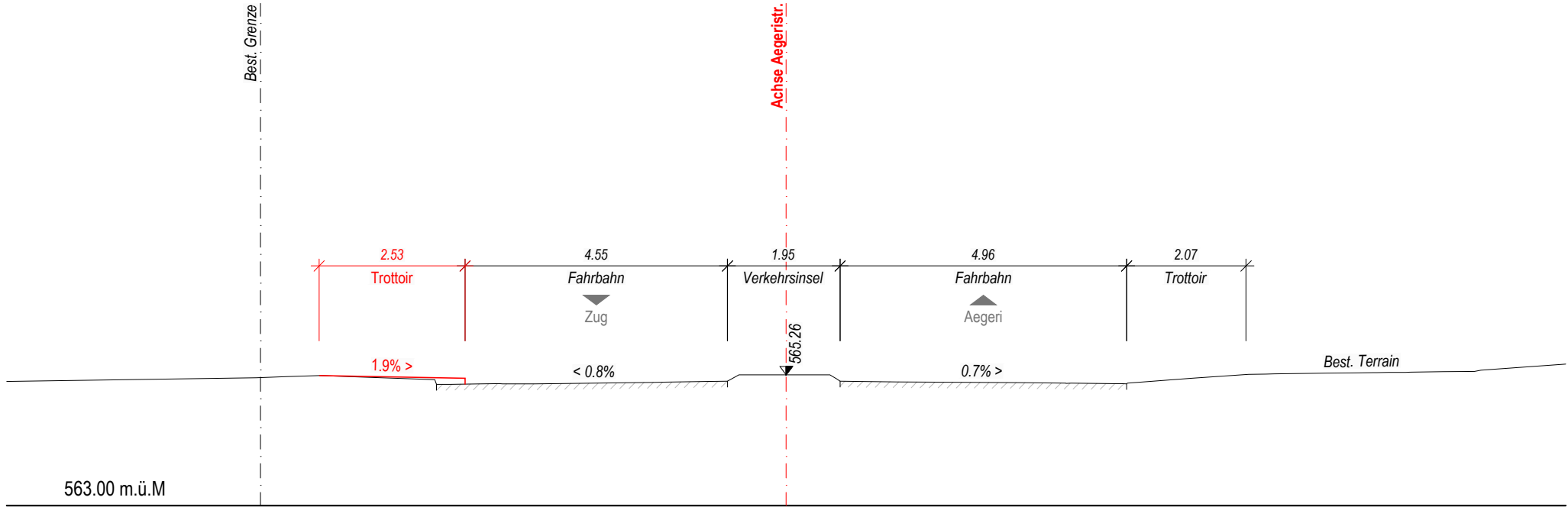
Visum : TS / DEVA / RBI

Planer : Gruner Berchtold Eicher AG, Chamerstrasse 170, CH-6300 Zug

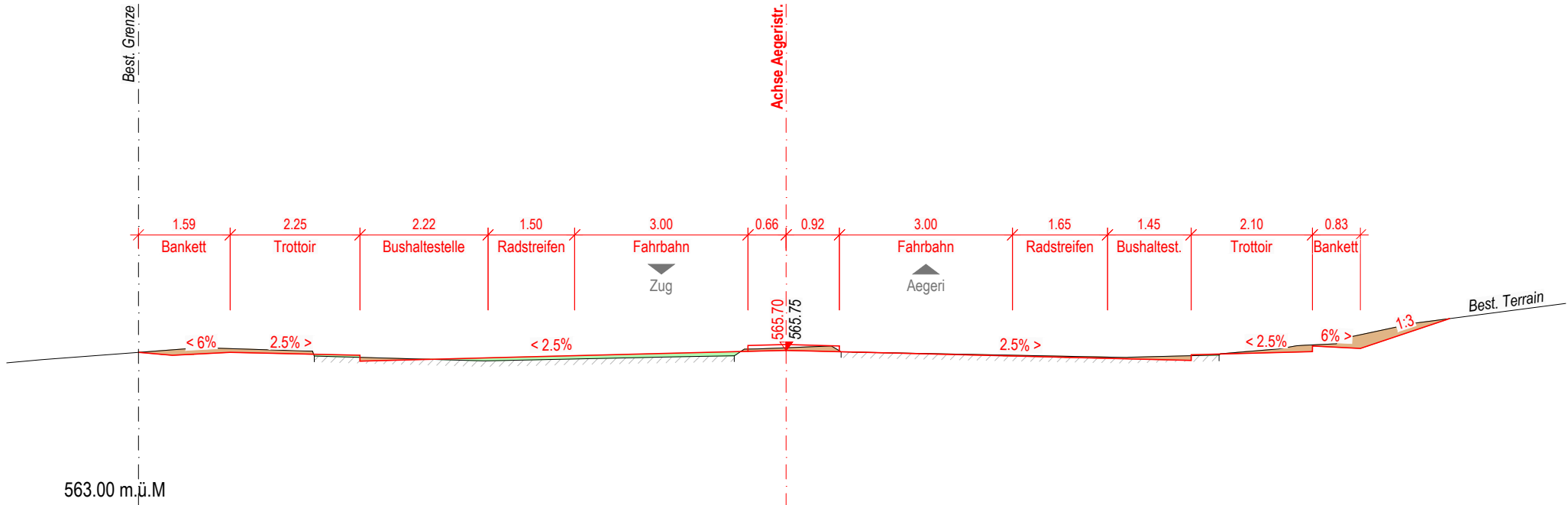


Bauherr : Tiefbauamt des Kantons Zug, Aabachstrasse 5, 6300 Zug, Tel. 041 / 728 53 30

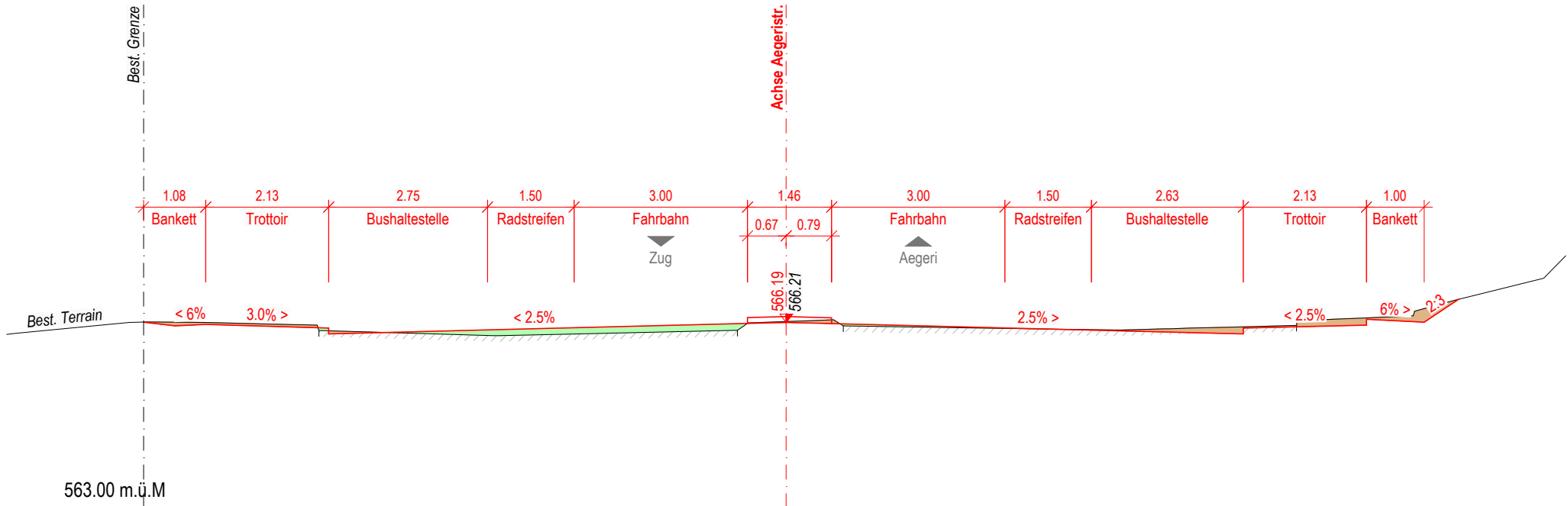
Querprofil 0 010m



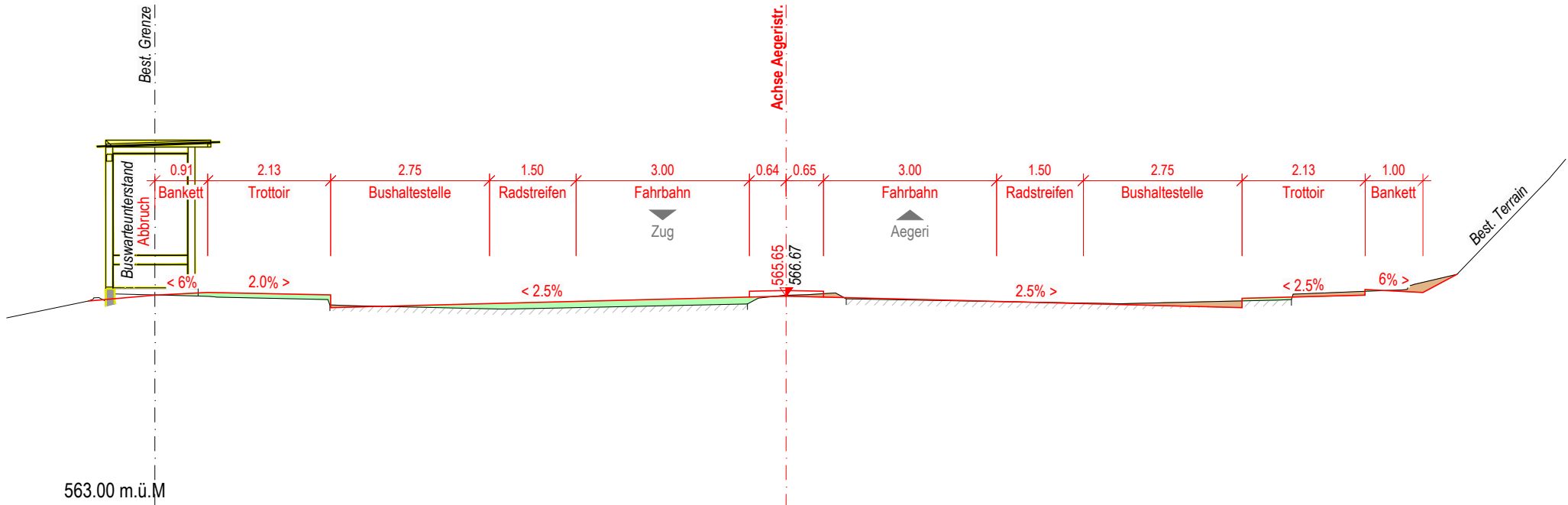
Querprofil 0 020m



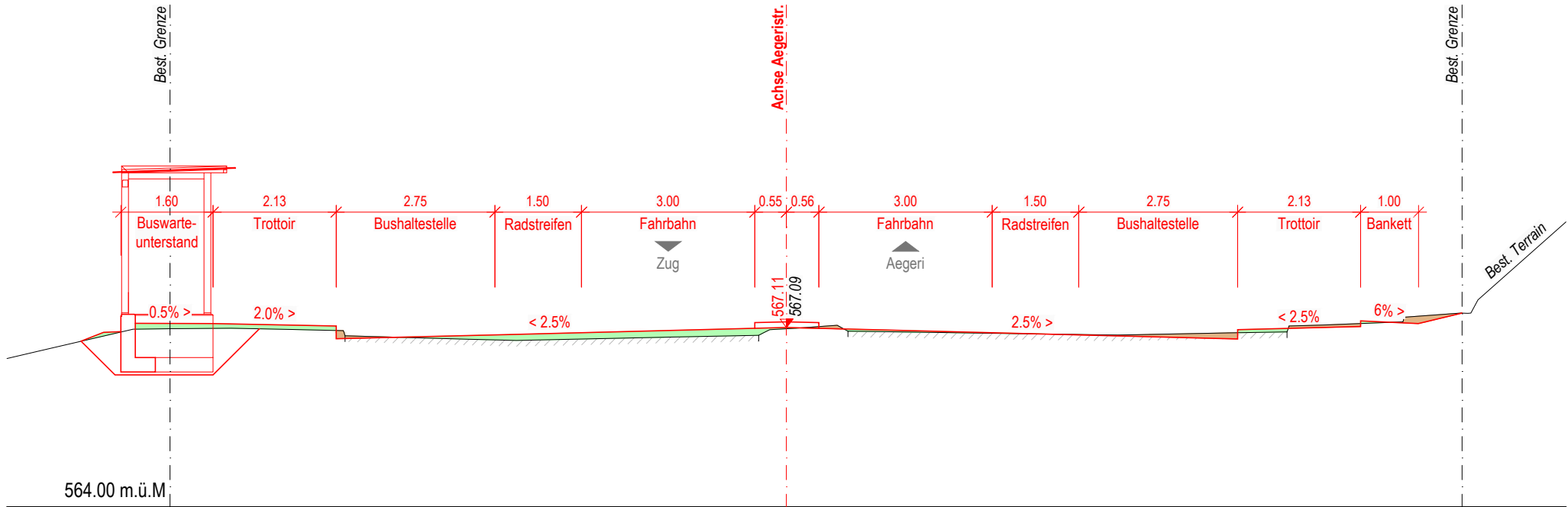
Querprofil 0 030m



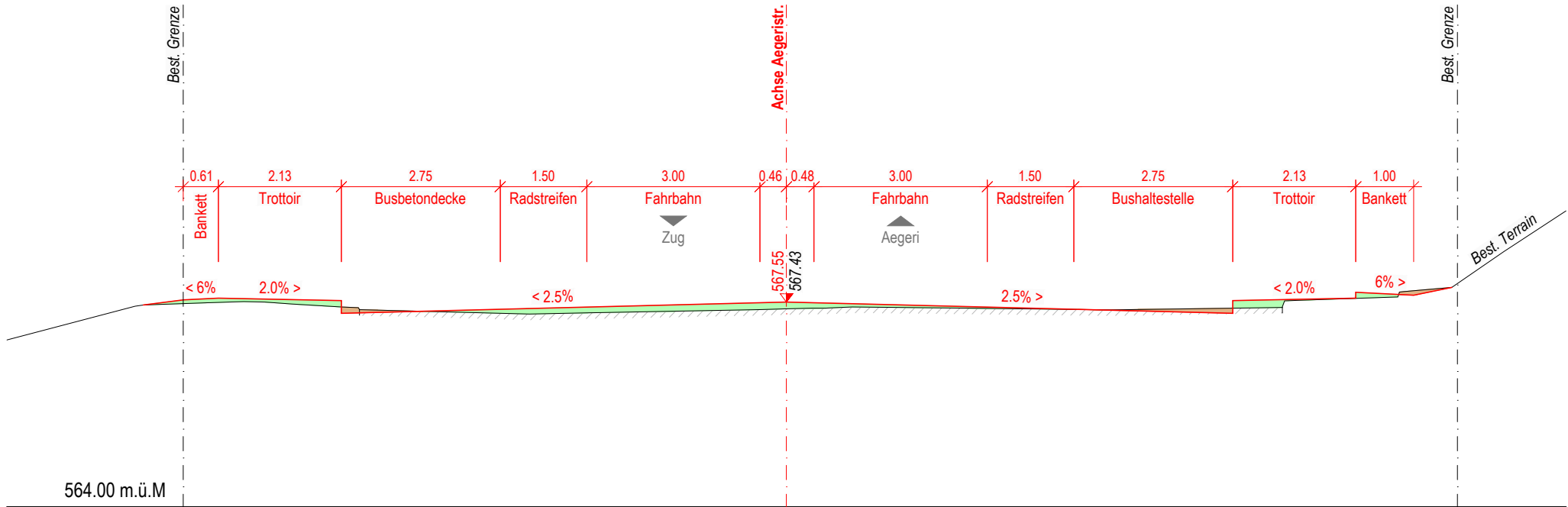
Querprofil 0 040m



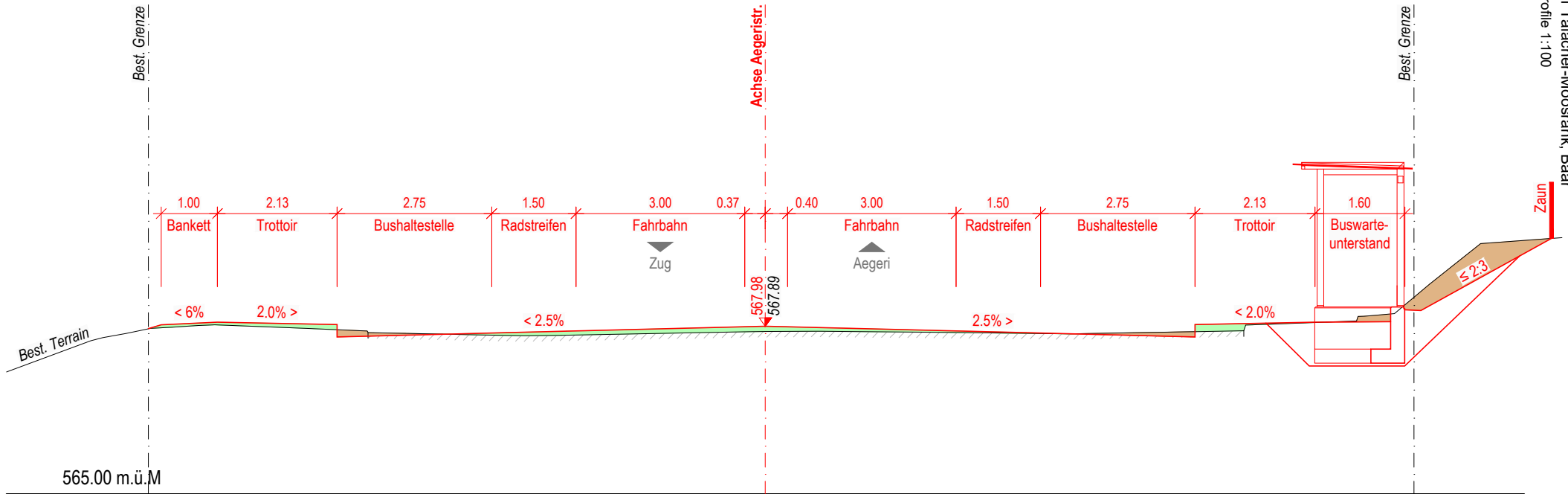
Querprofil 0 050m



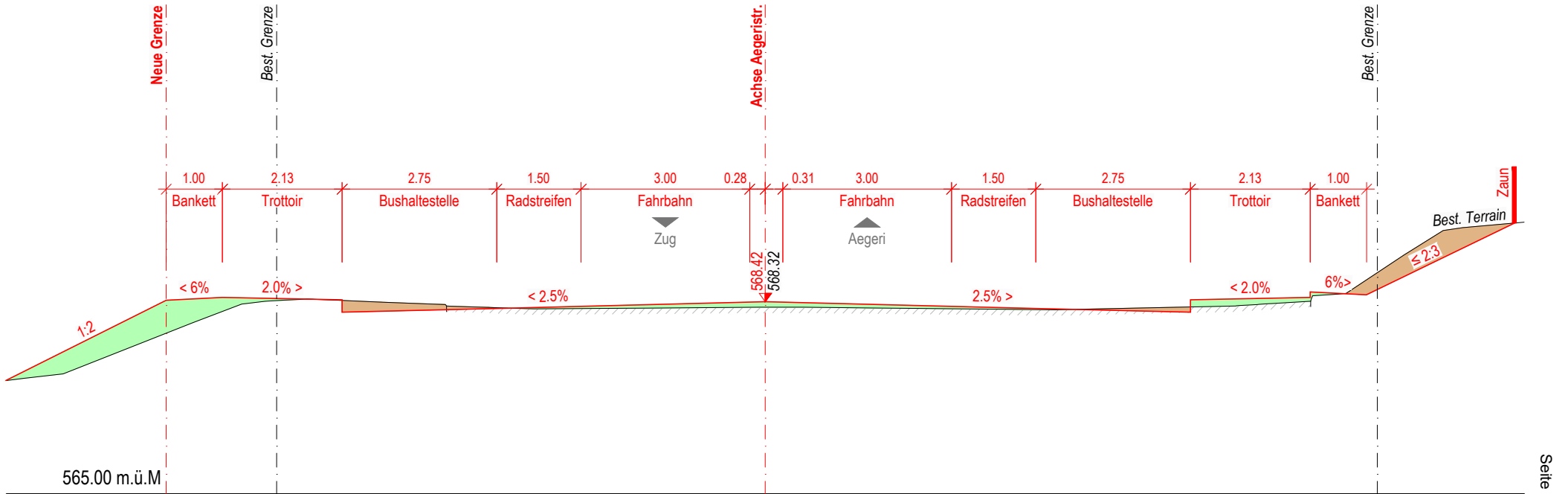
Querprofil 0 060m



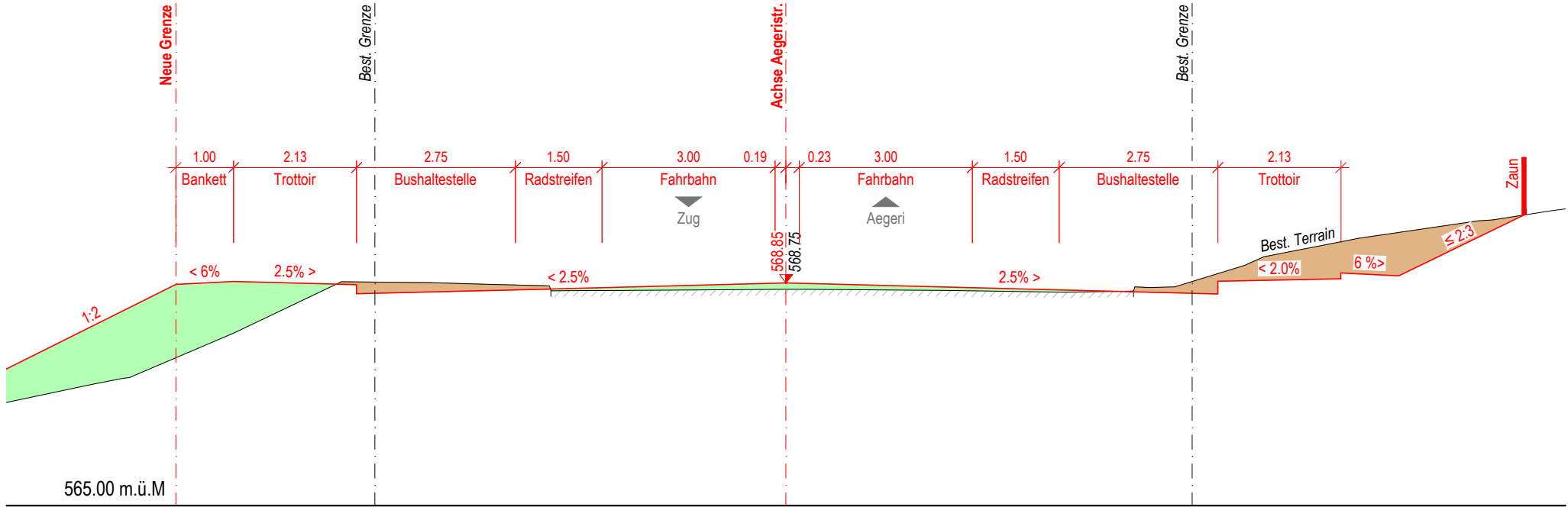
Querprofil 0 070m



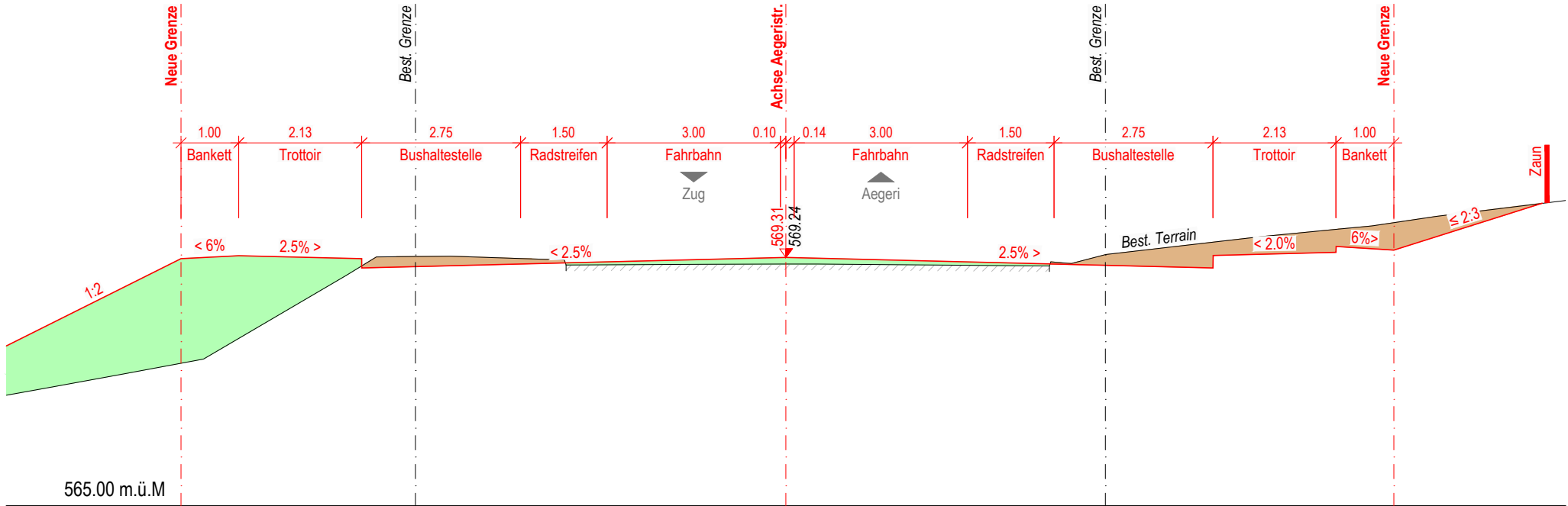
Querprofil 0 080m



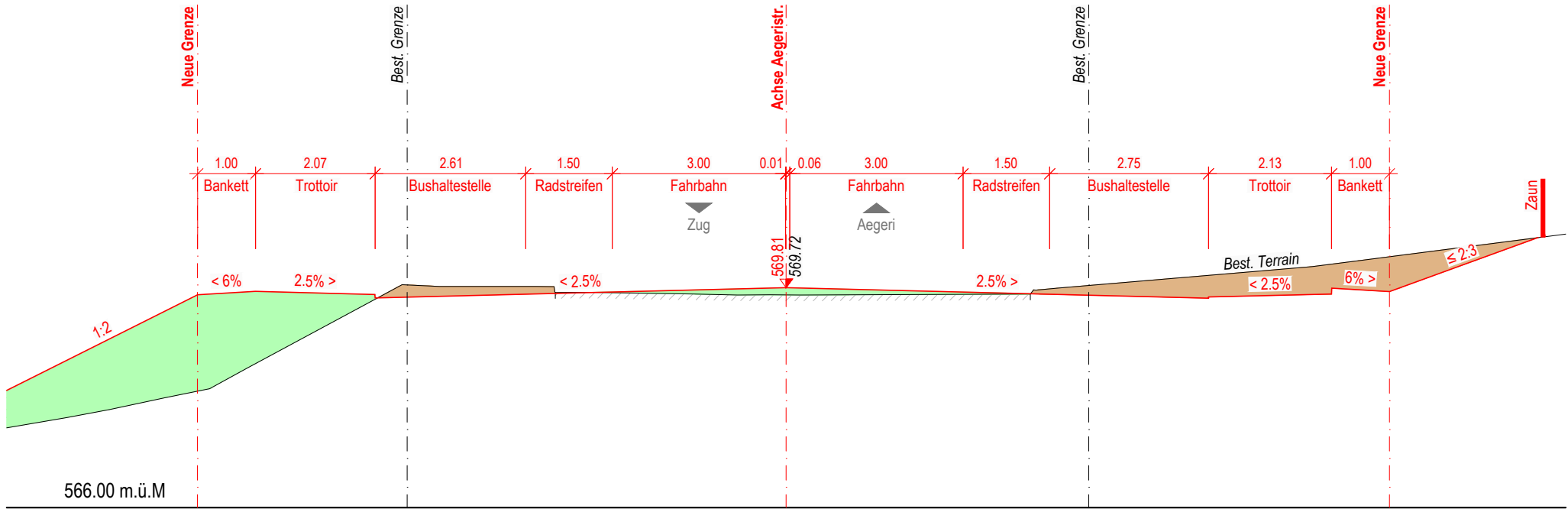
Querprofil 0 090m



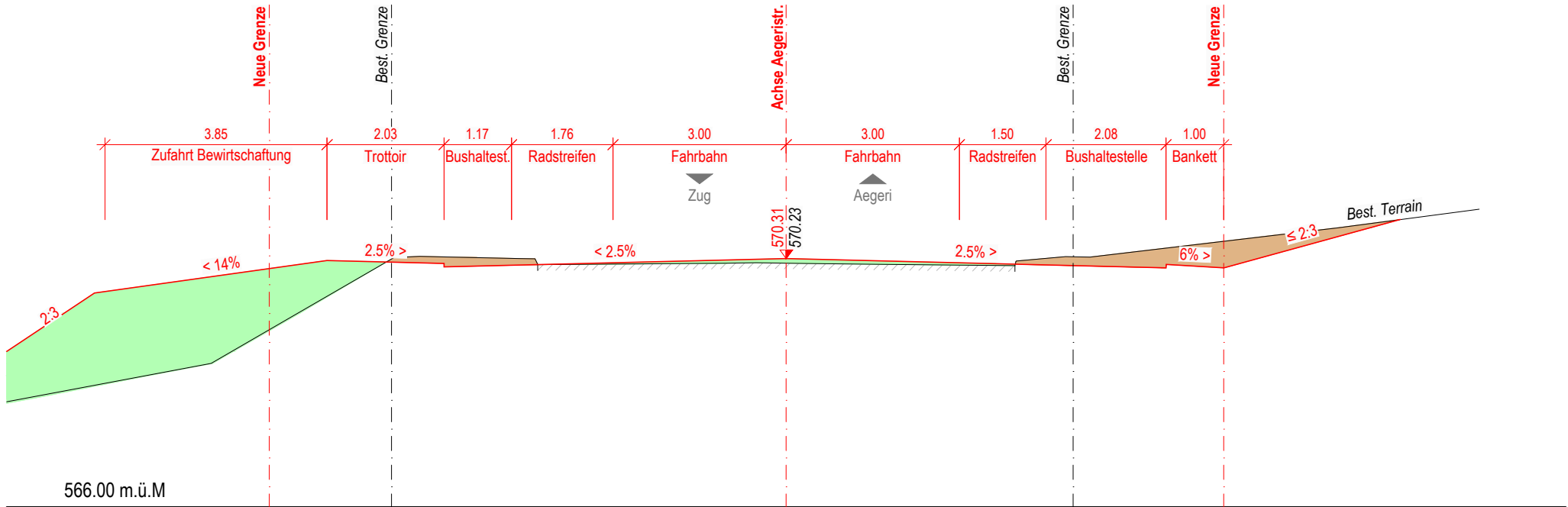
Querprofil 0 100m



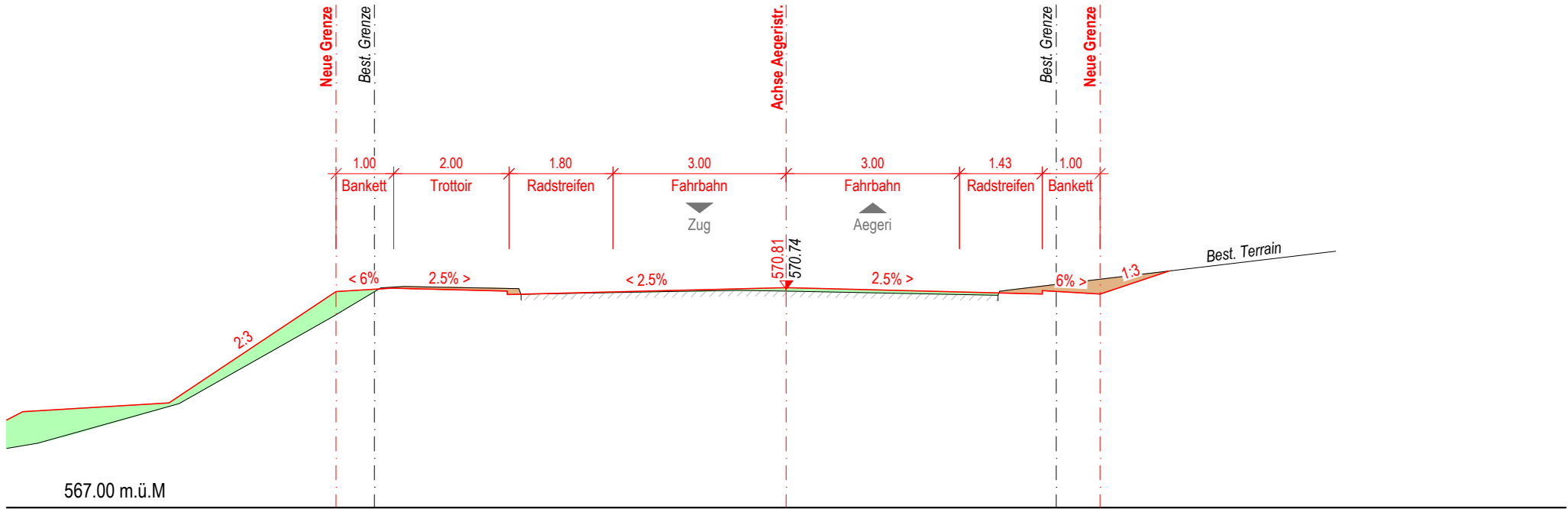
Querprofil 0 110m



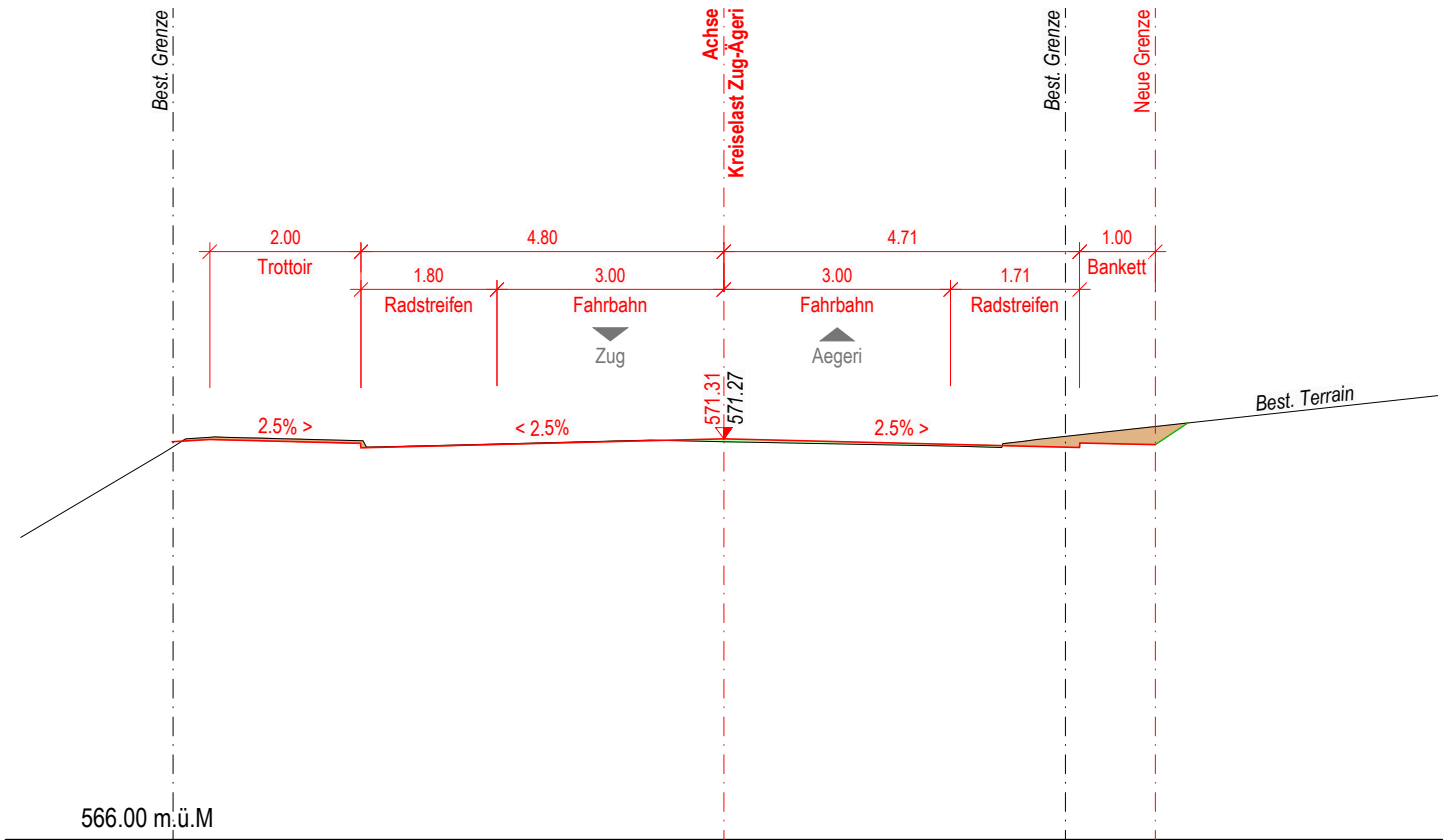
Querprofil 0 120m



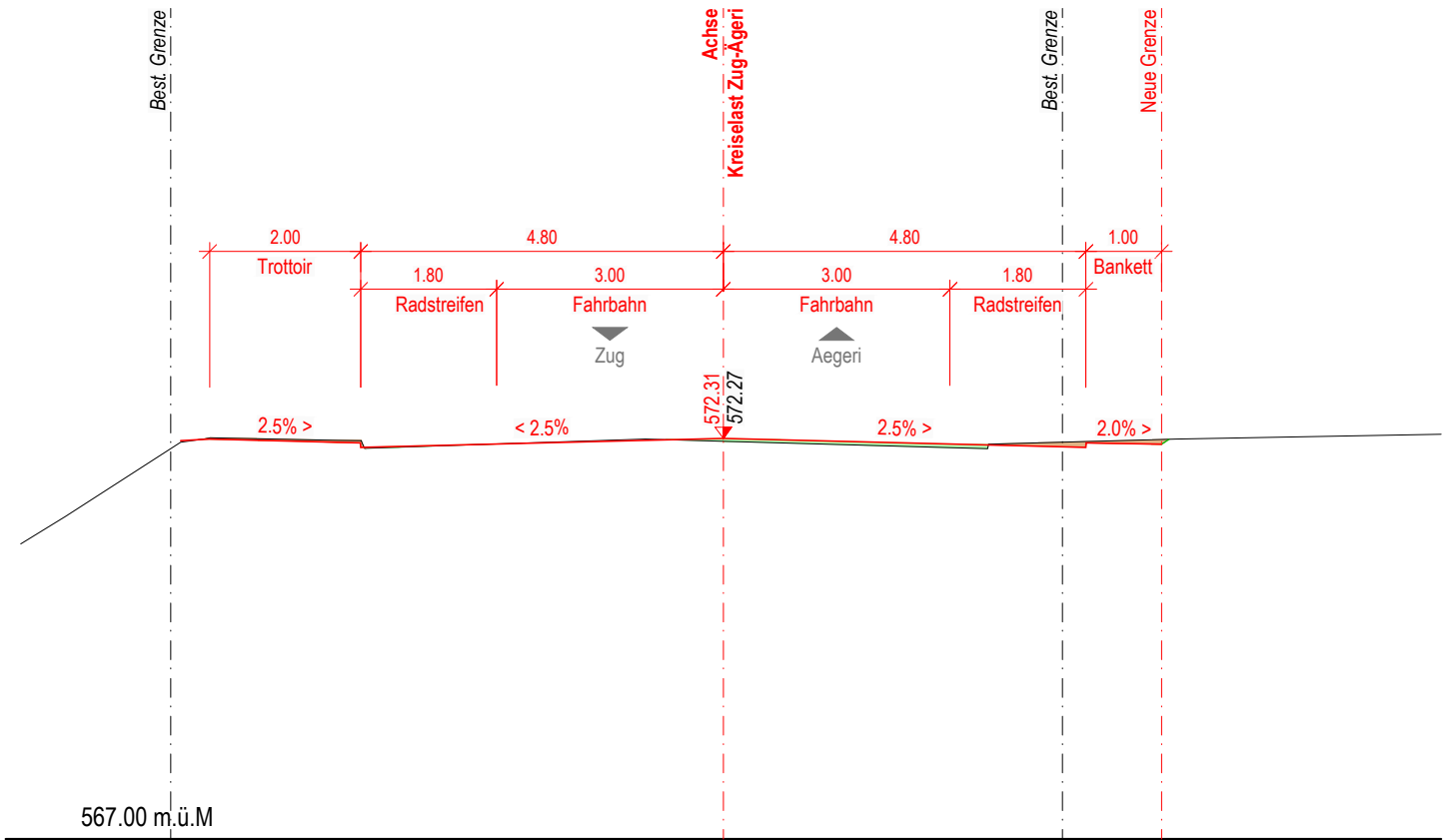
Querprofil 0 130m



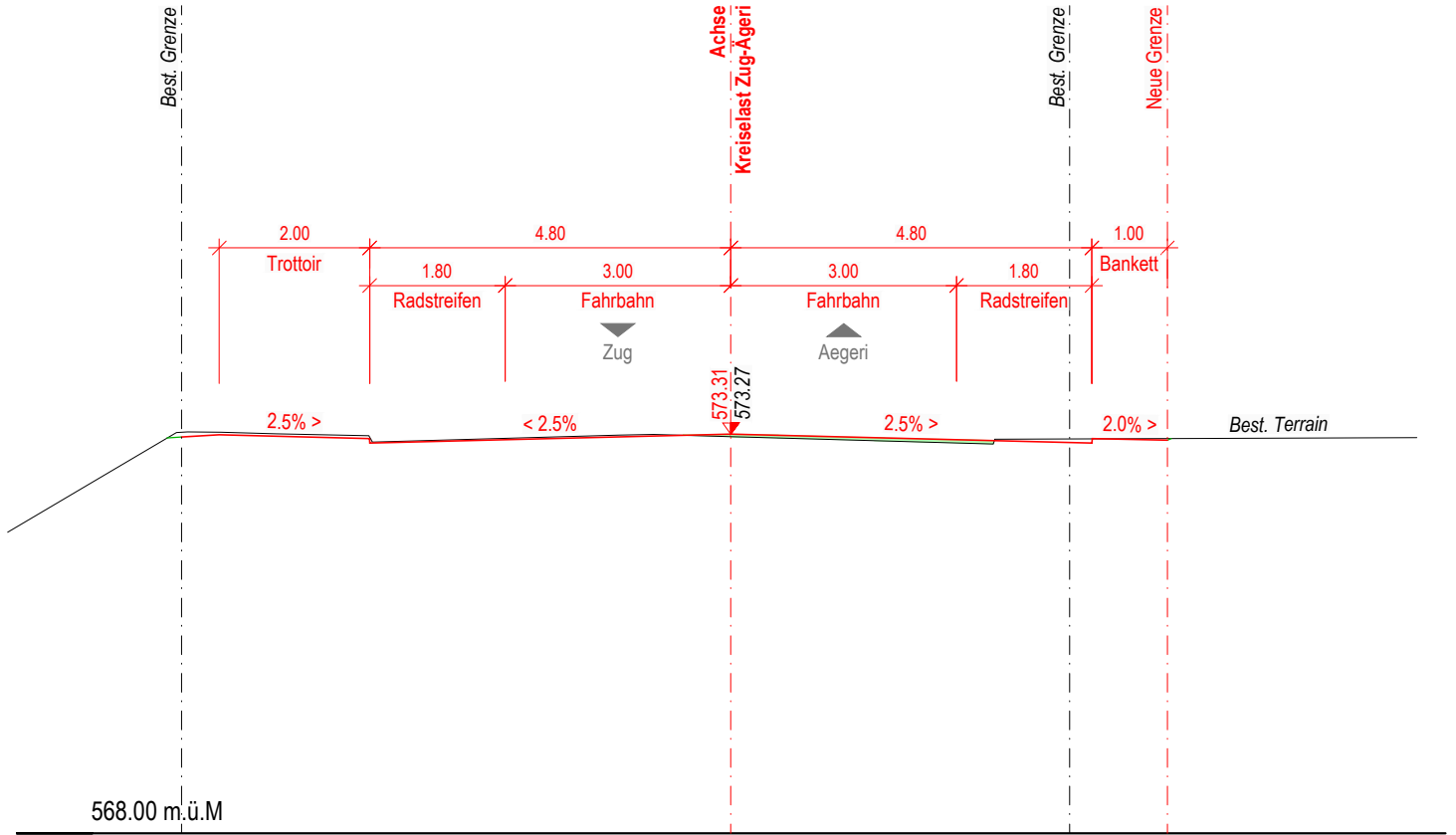
Querprofil 0 140m



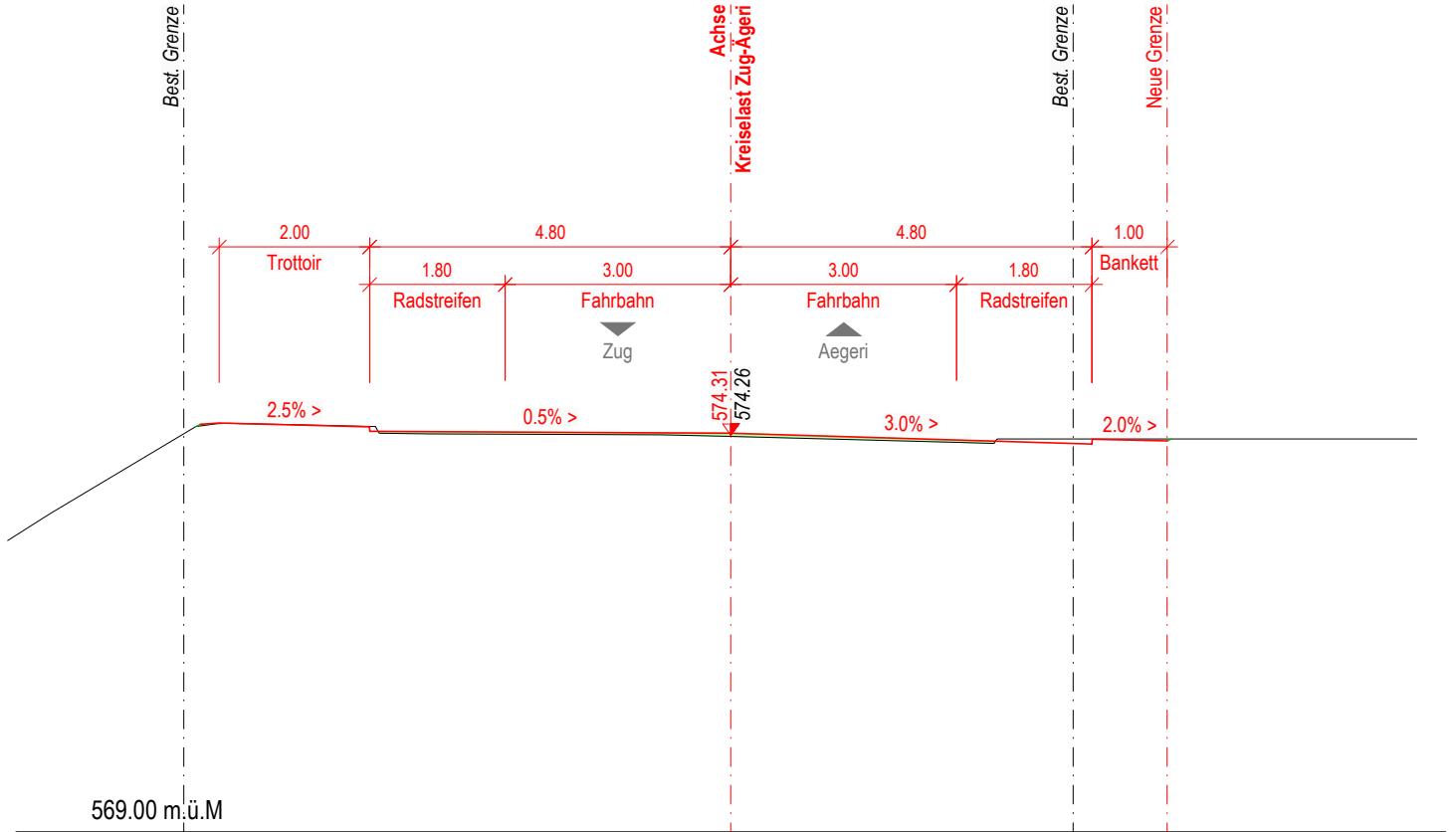
Querprofil 0 160m



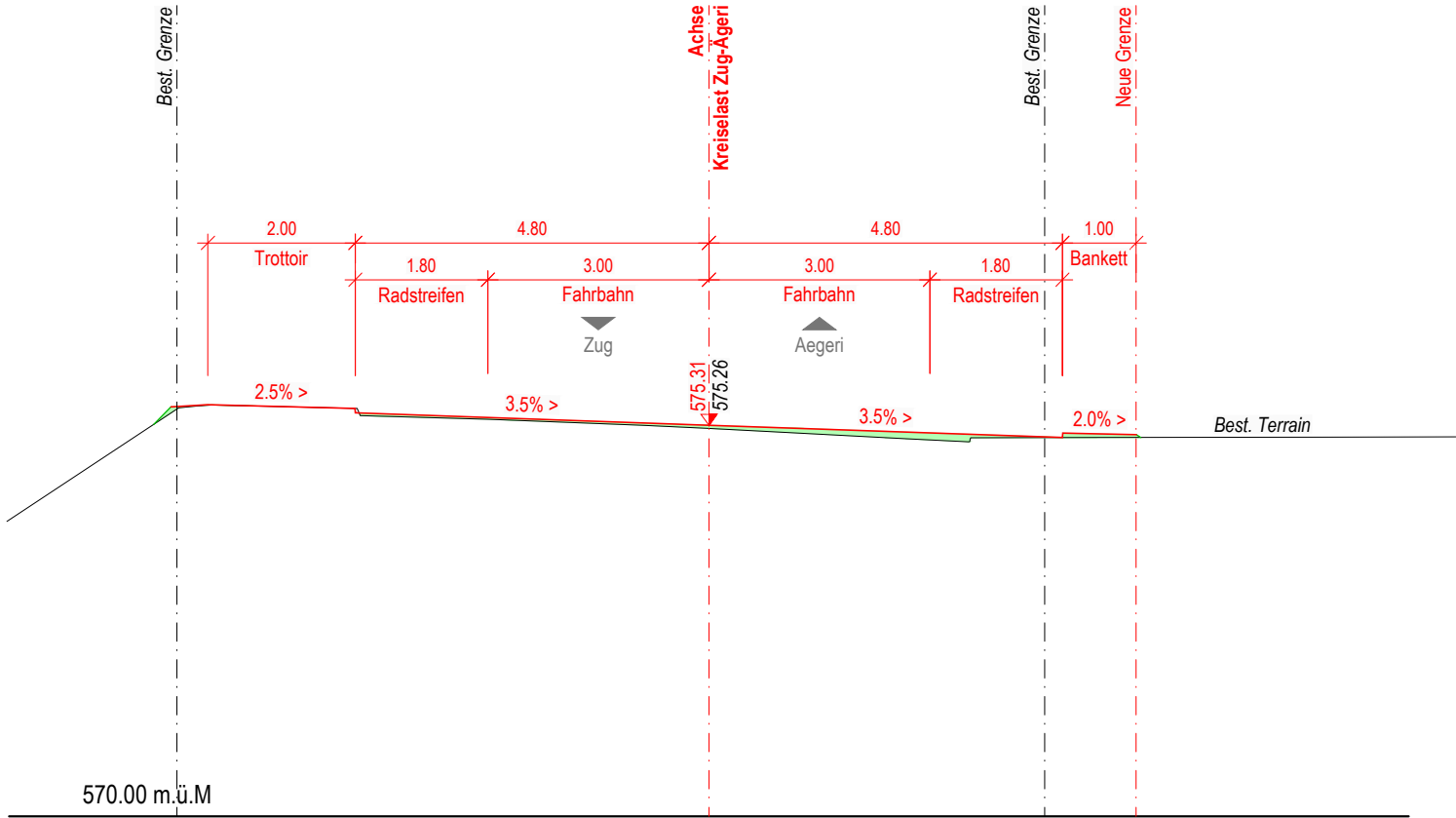
Querprofil 0 180m



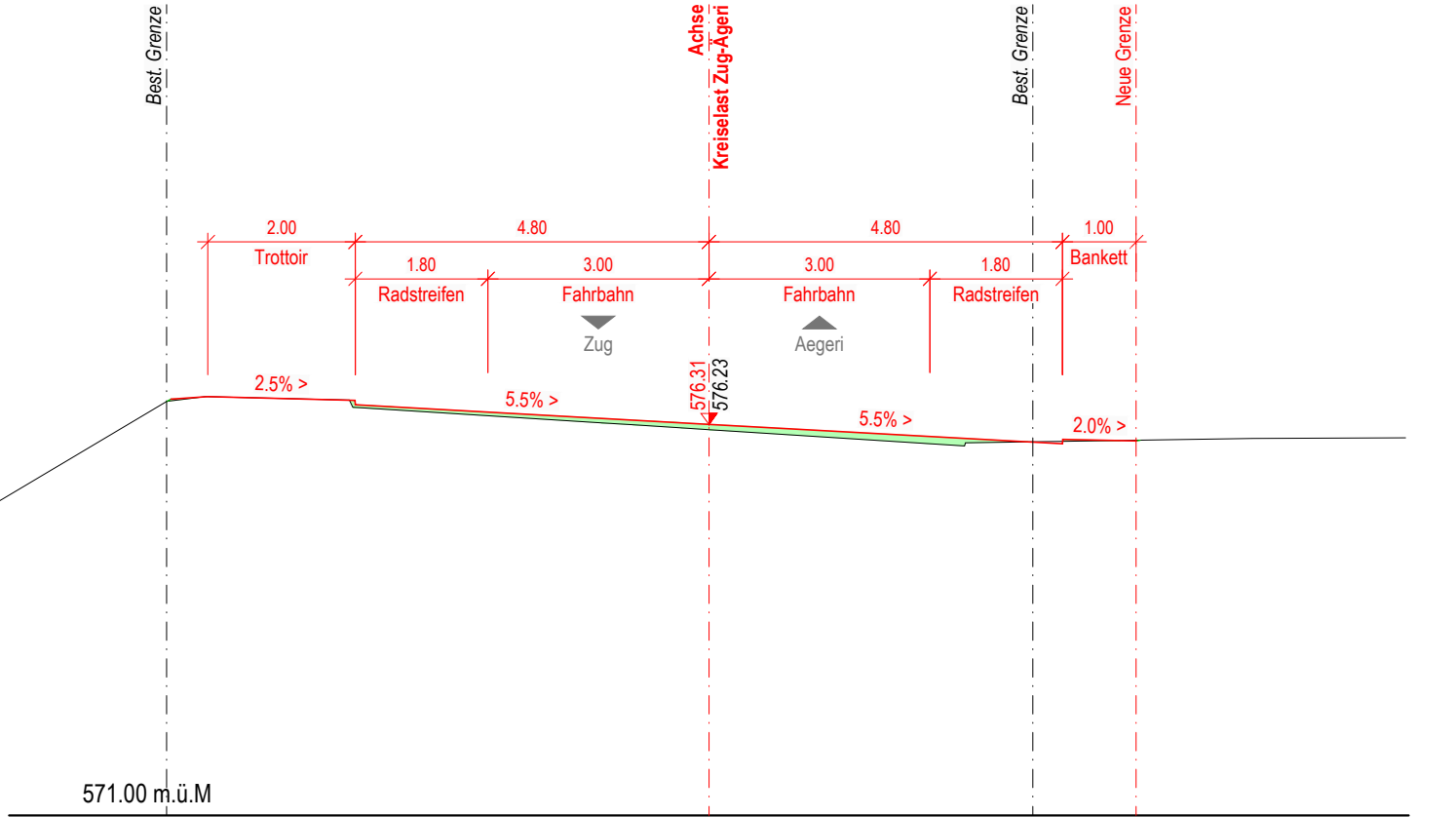
Querprofil 0 200m



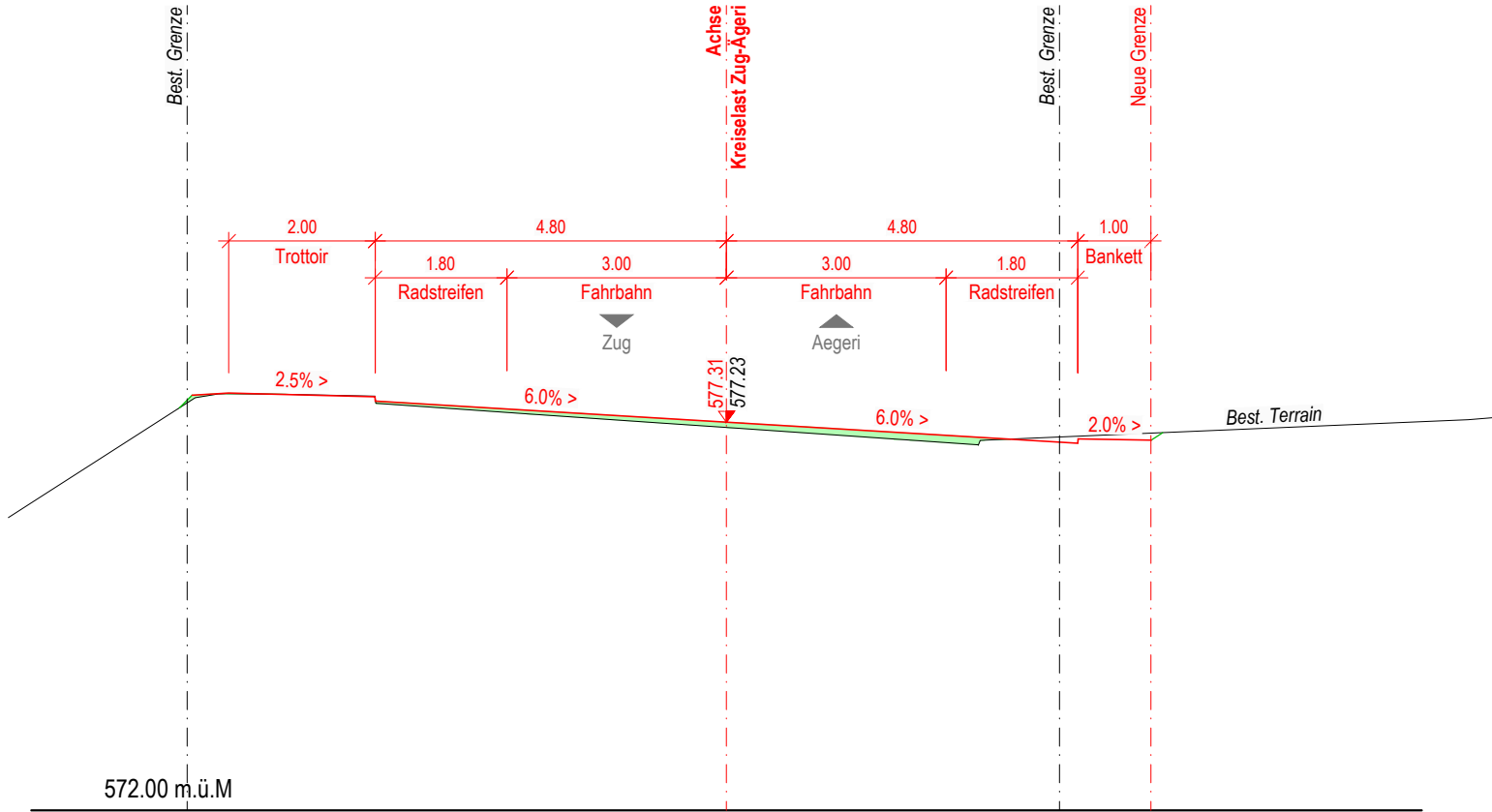
Querprofil 0 220m



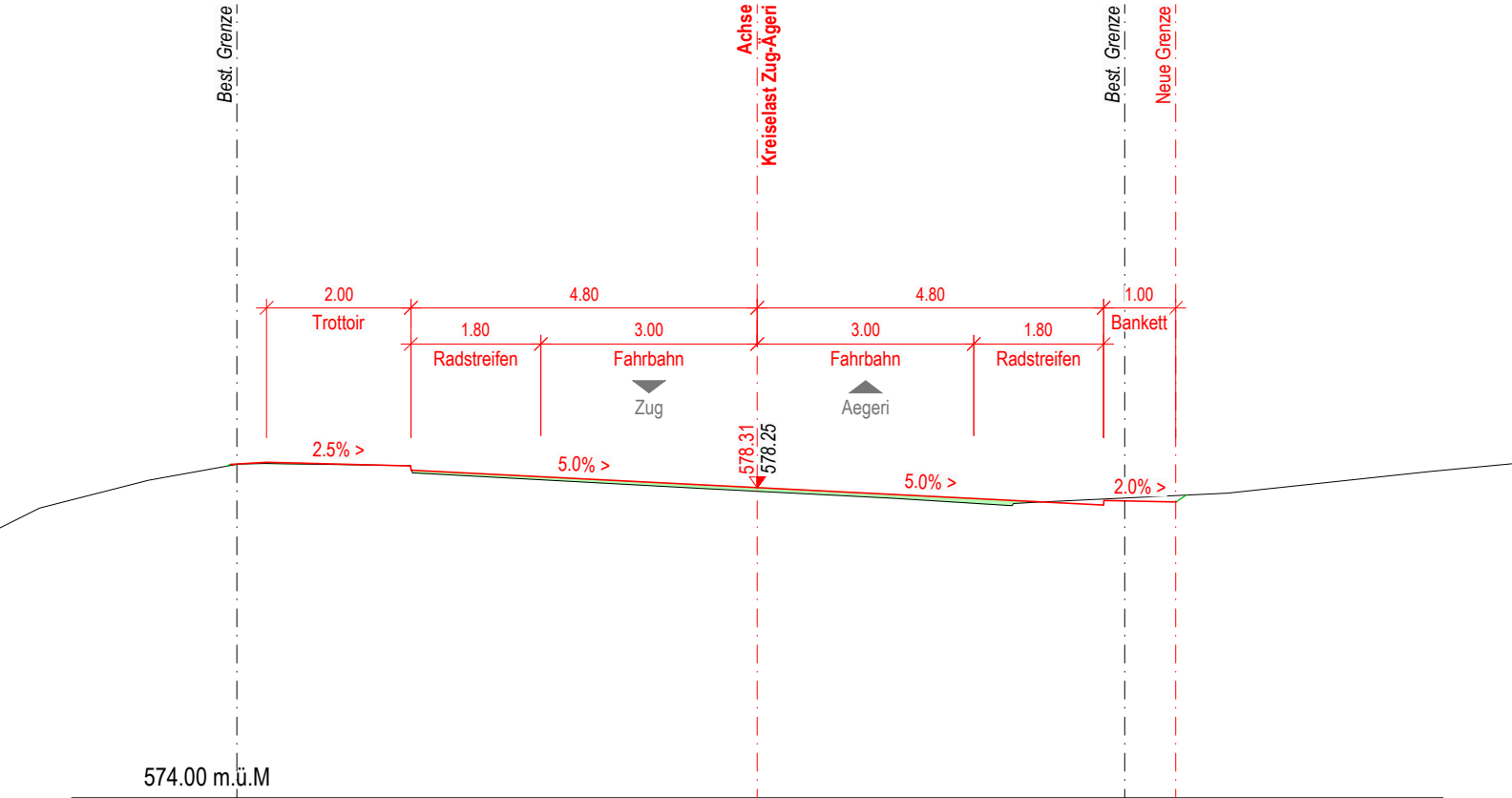
Querprofil 0 240m



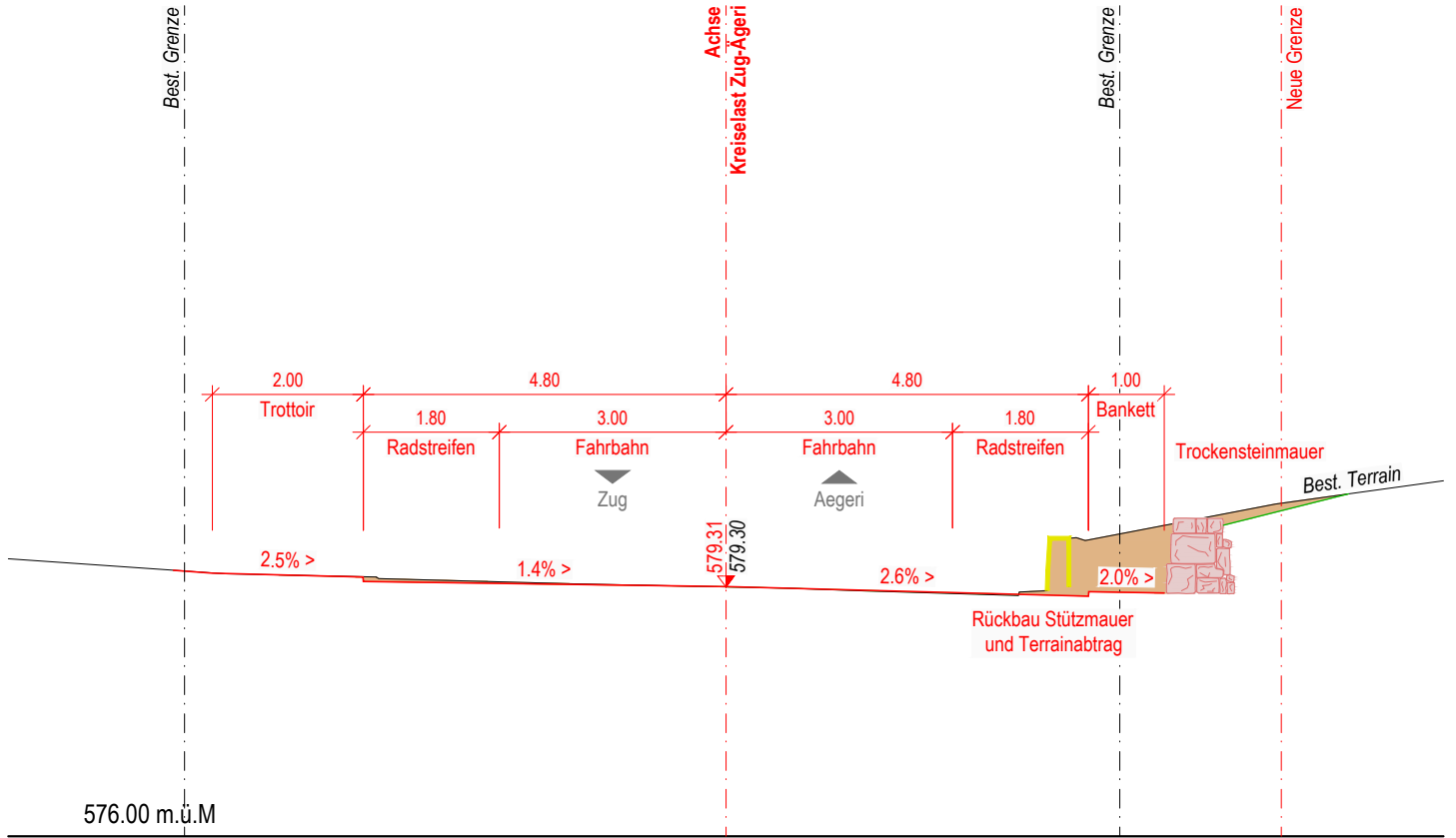
Querprofil 0 260m



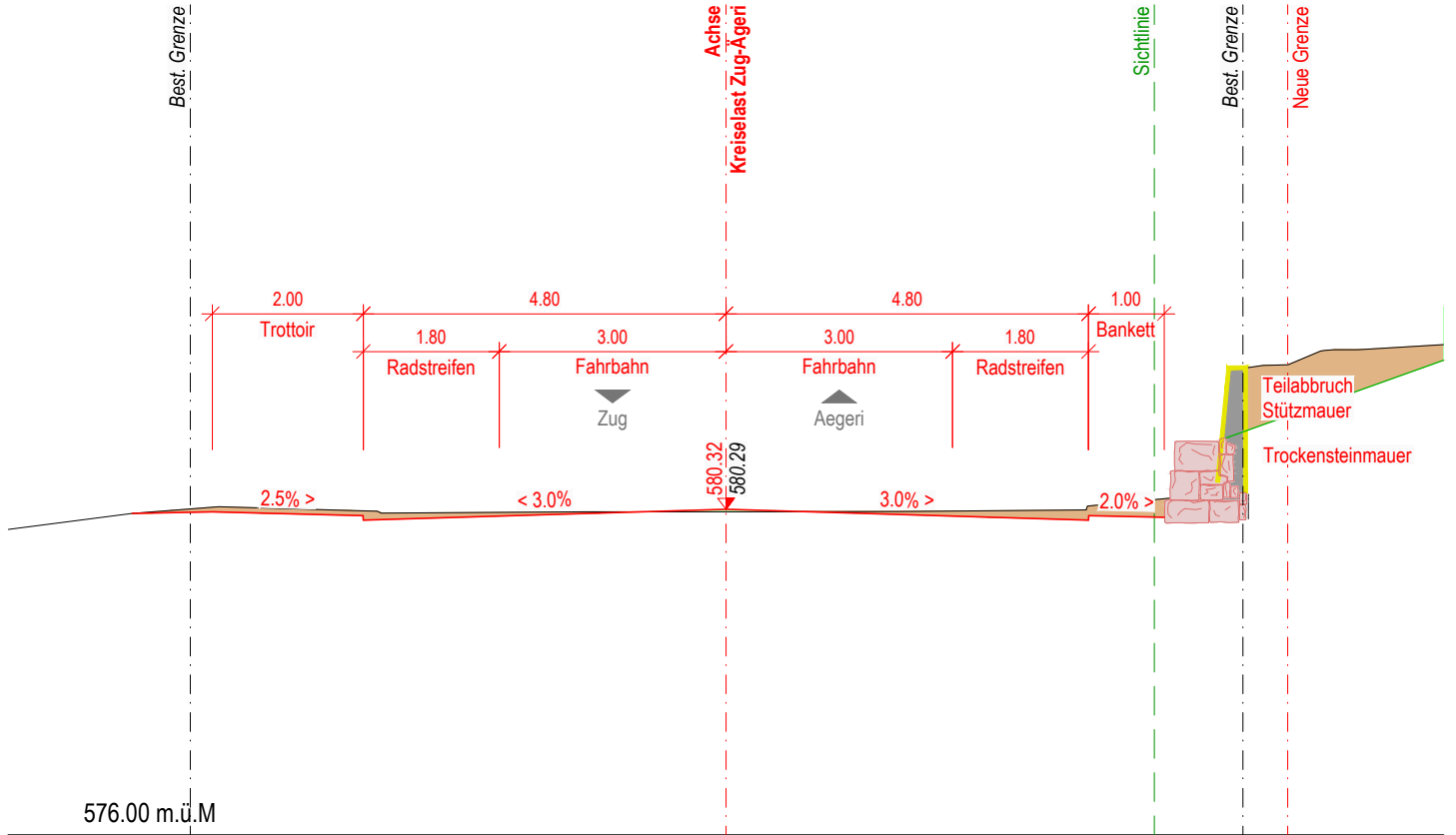
Querprofil 0 280m



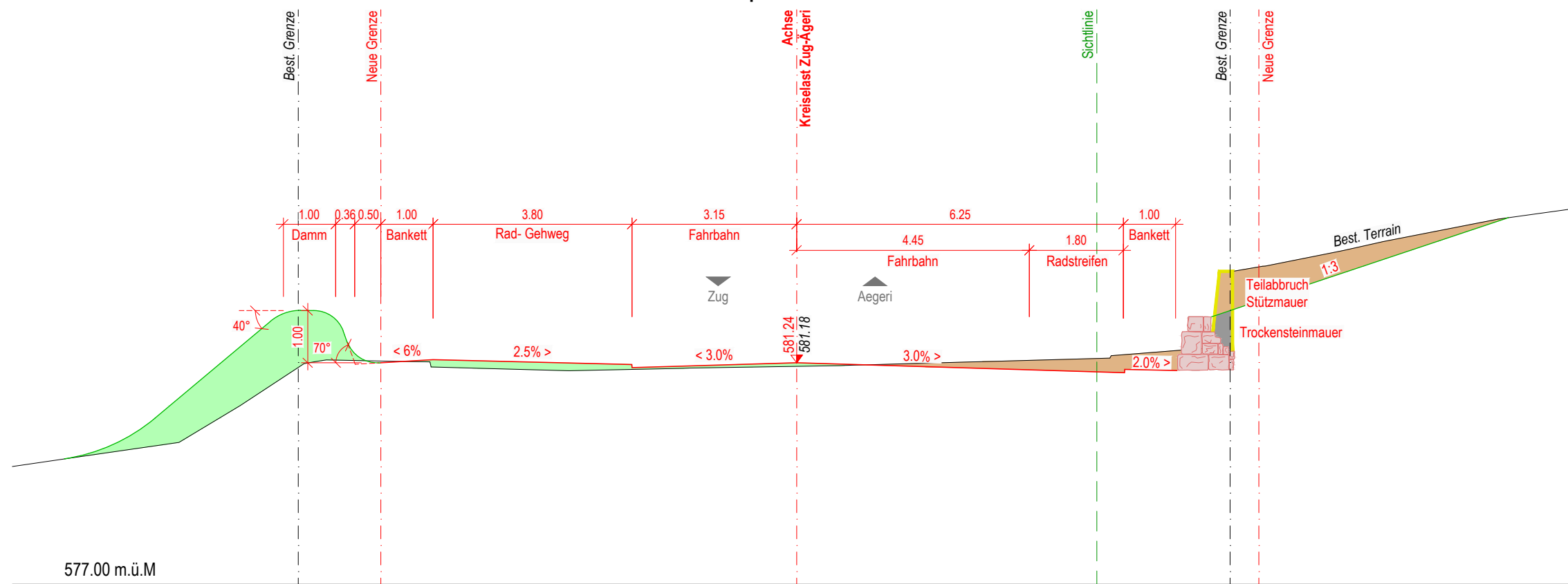
Querprofil 0 300m



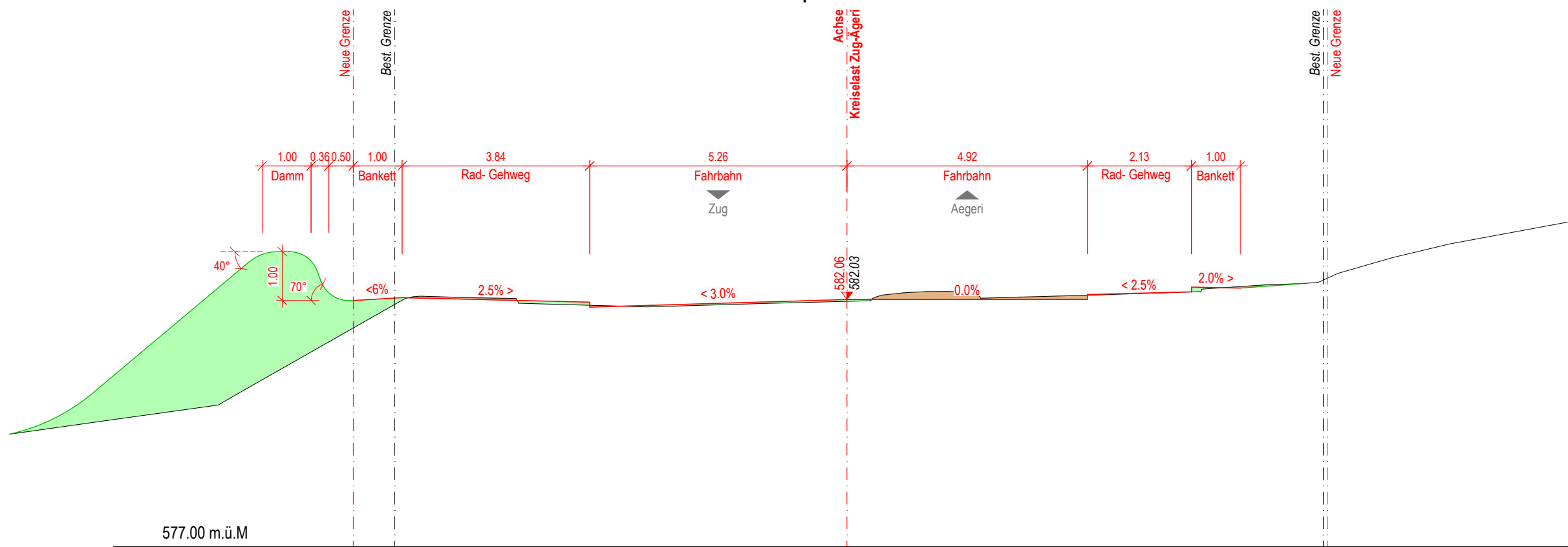
Querprofil 0 320m



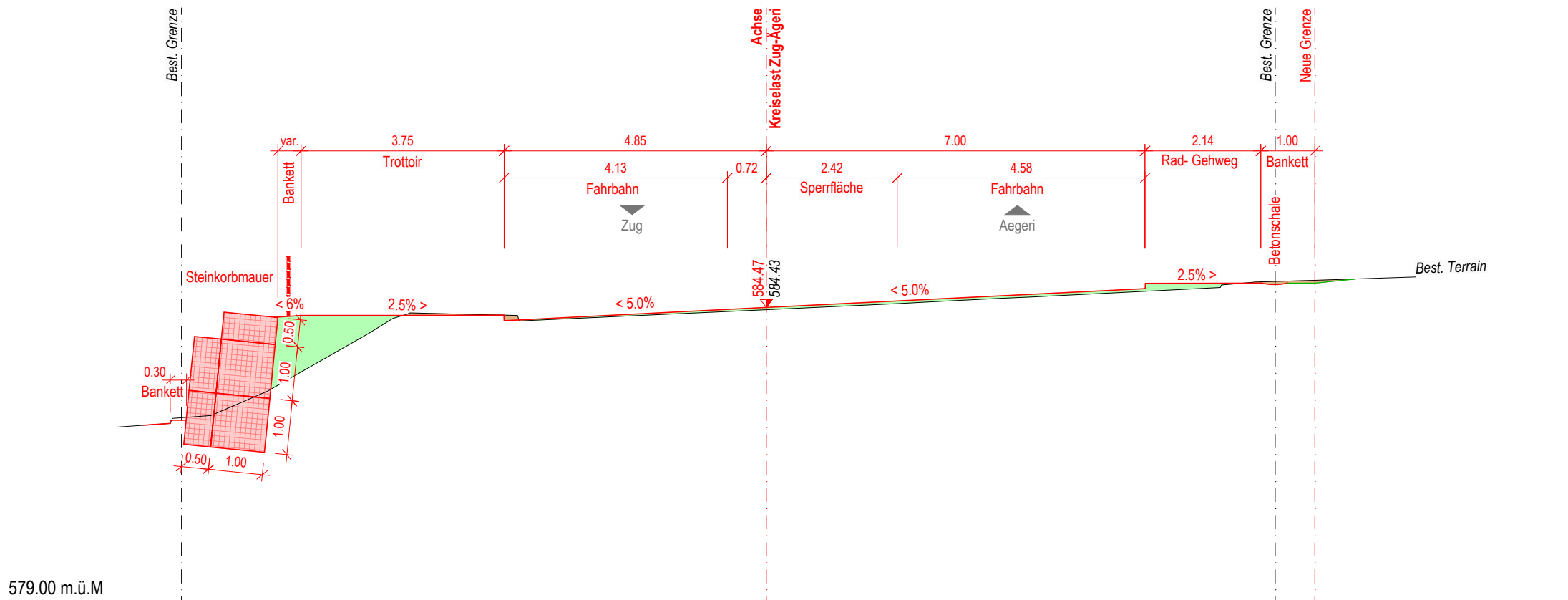
Querprofil 0 340m



Querprofil 0 360m

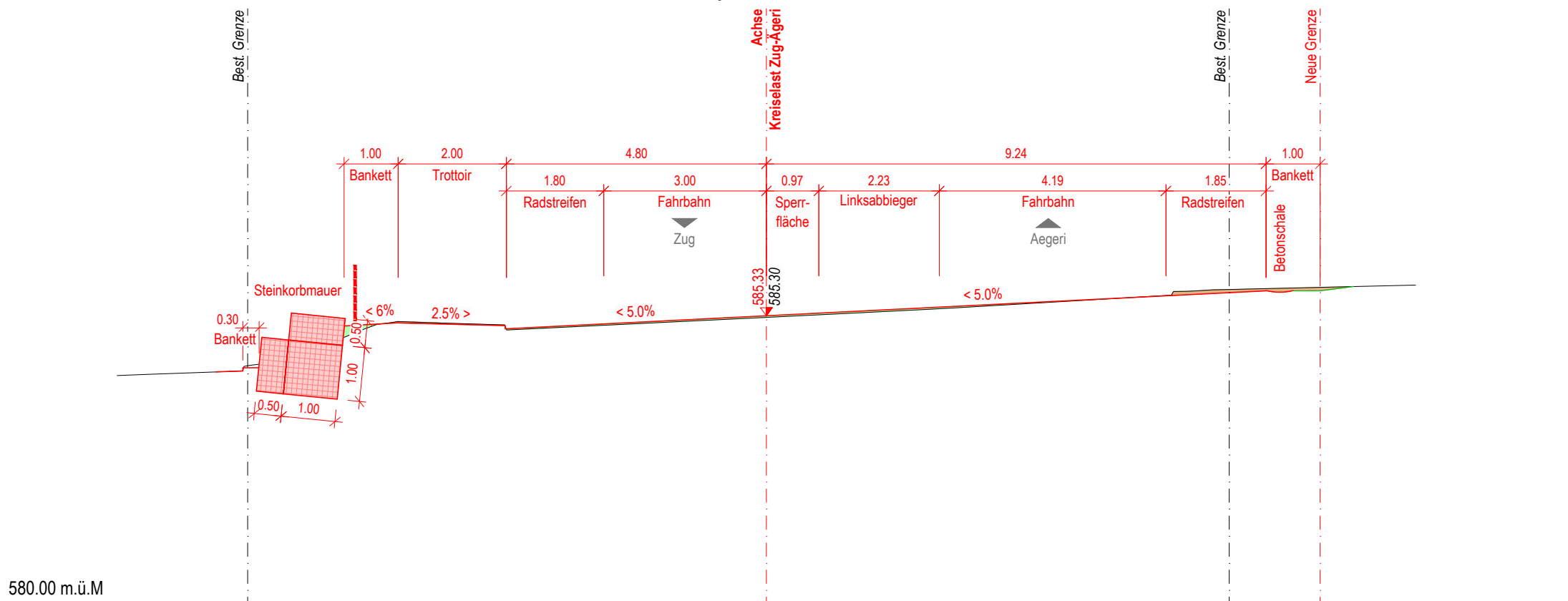


Querprofil 0 420m



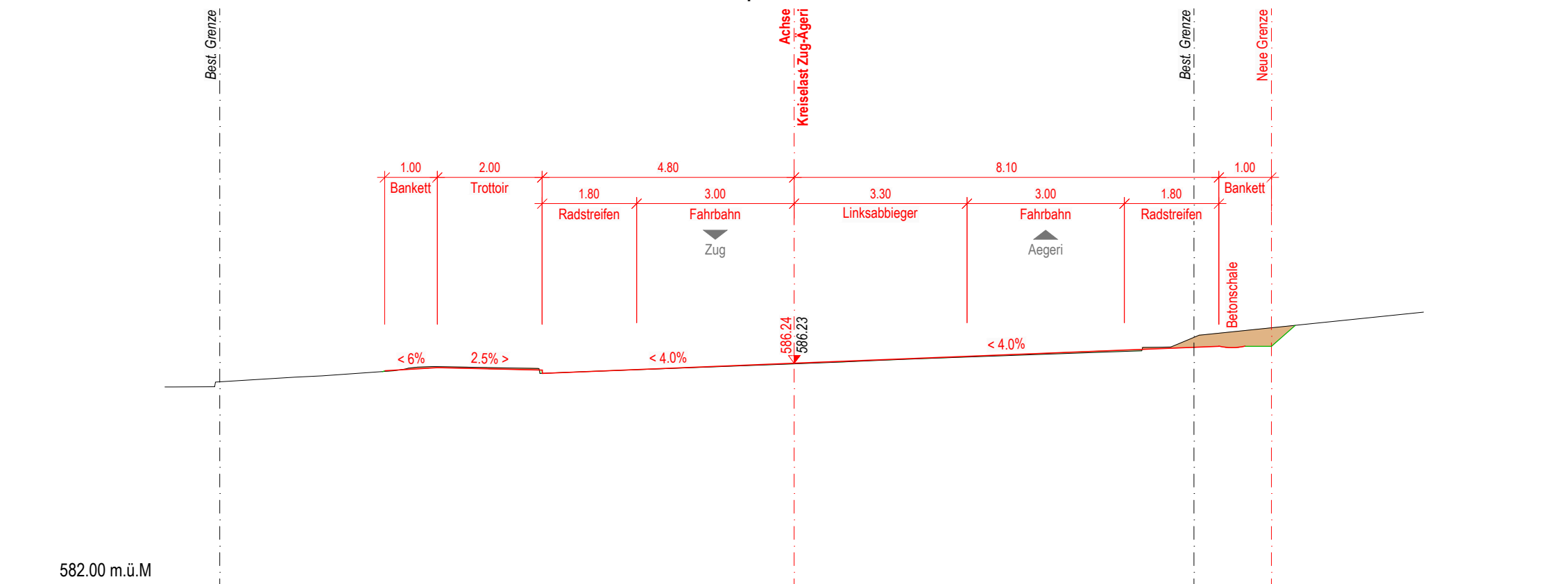
579.00 m.ü.M

Querprofil 0 440m



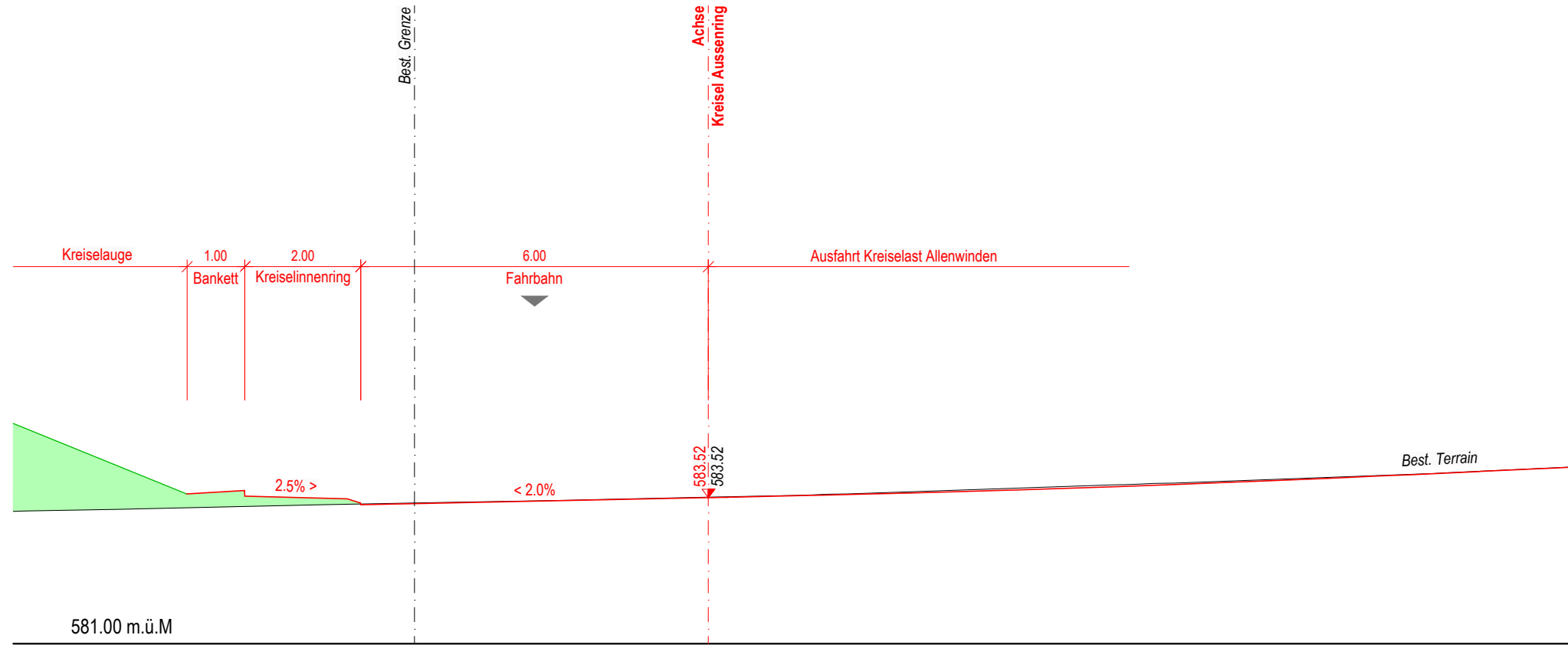
580.00 m.ü.M

Querprofil 0 460m

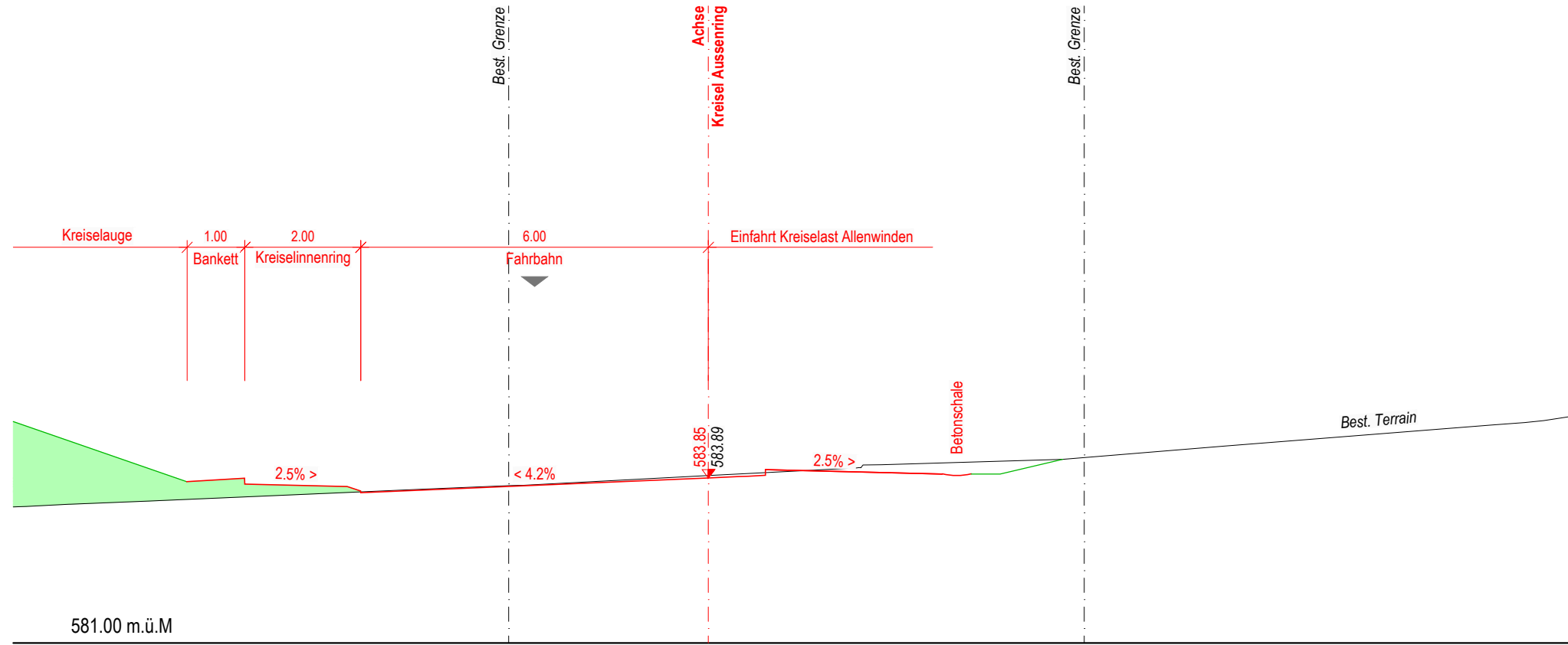


Kreiselaussenring

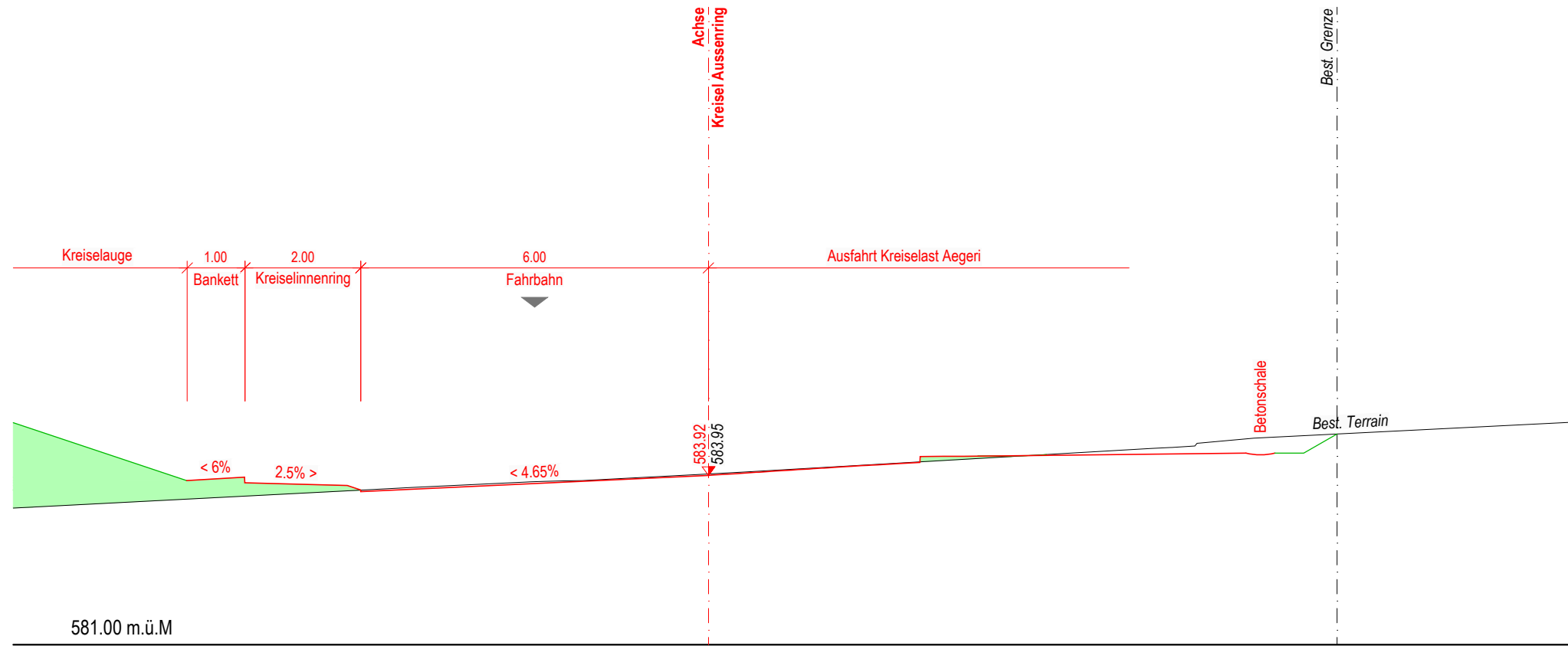
Querprofil 0 010m



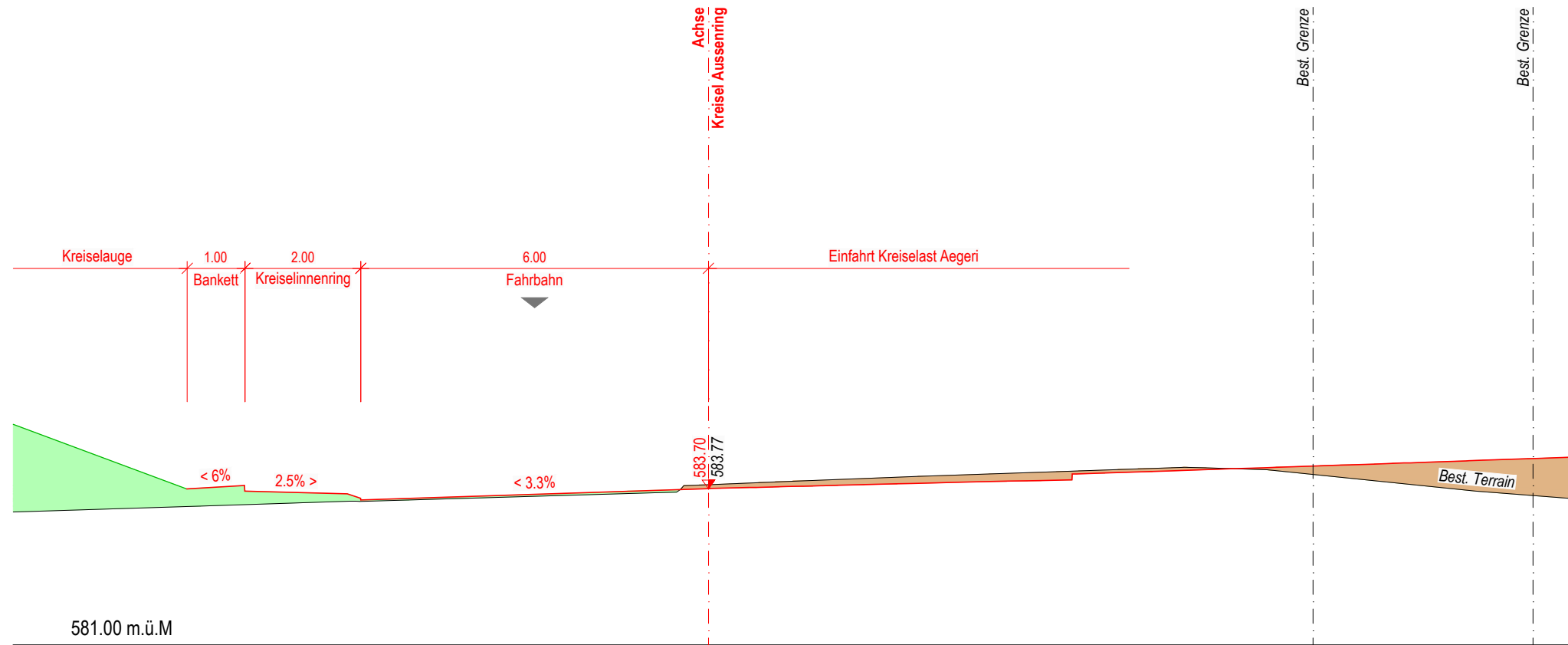
Querprofil 0 020m



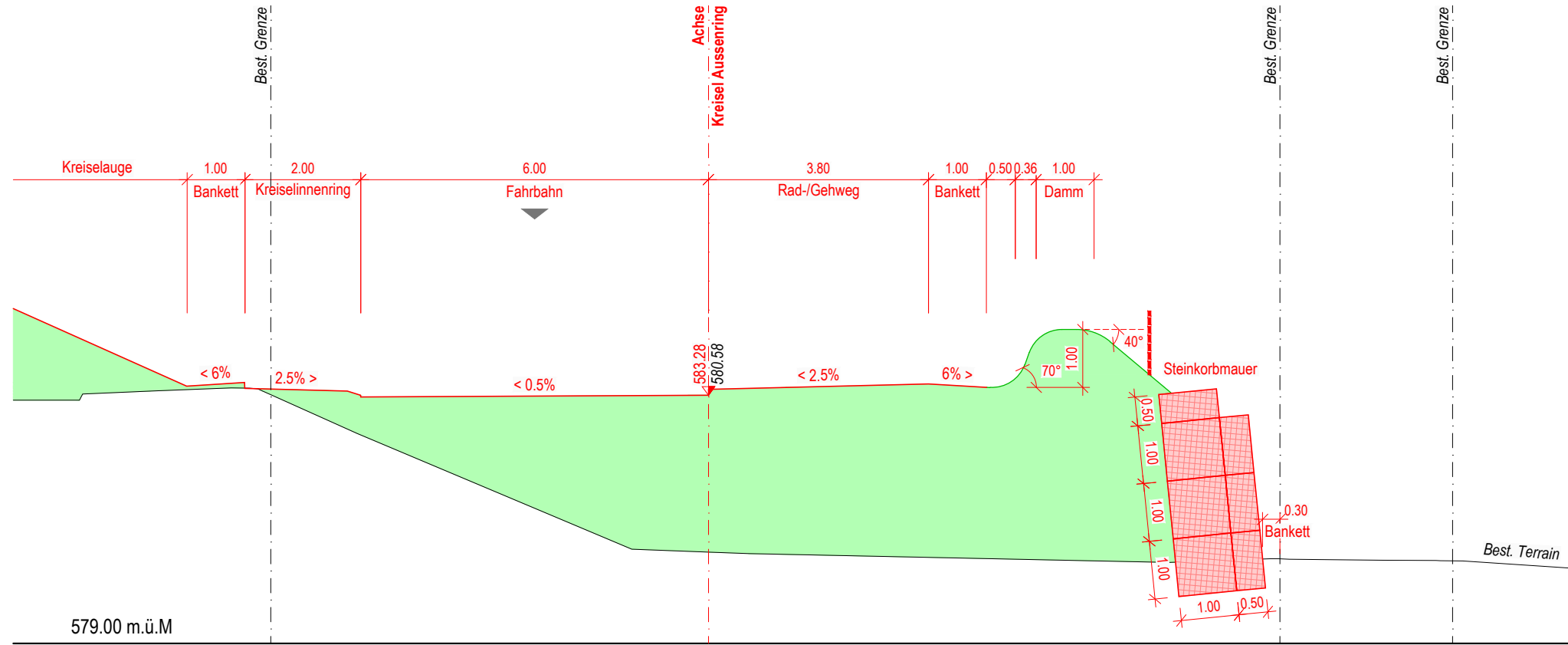
Querprofil 0 030m



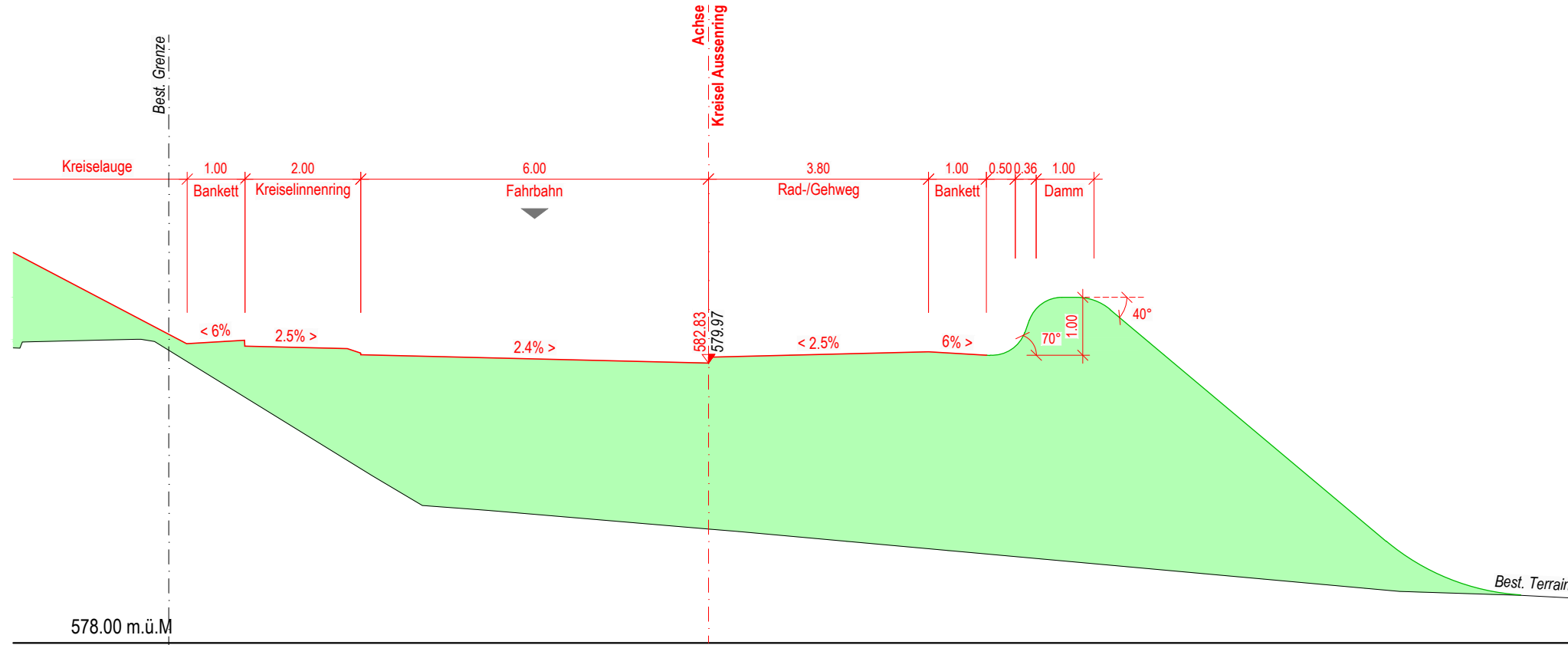
Querprofil 0 040m



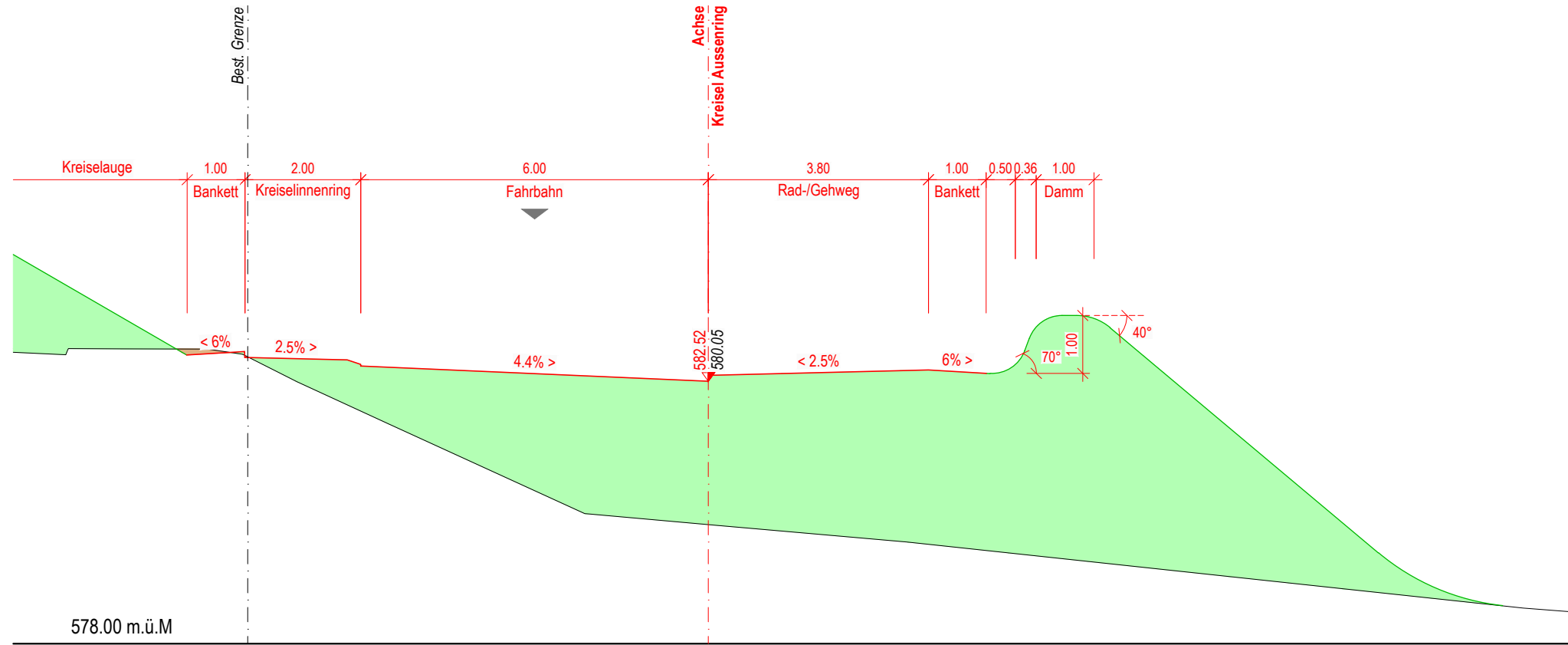
Querprofil 0 050m



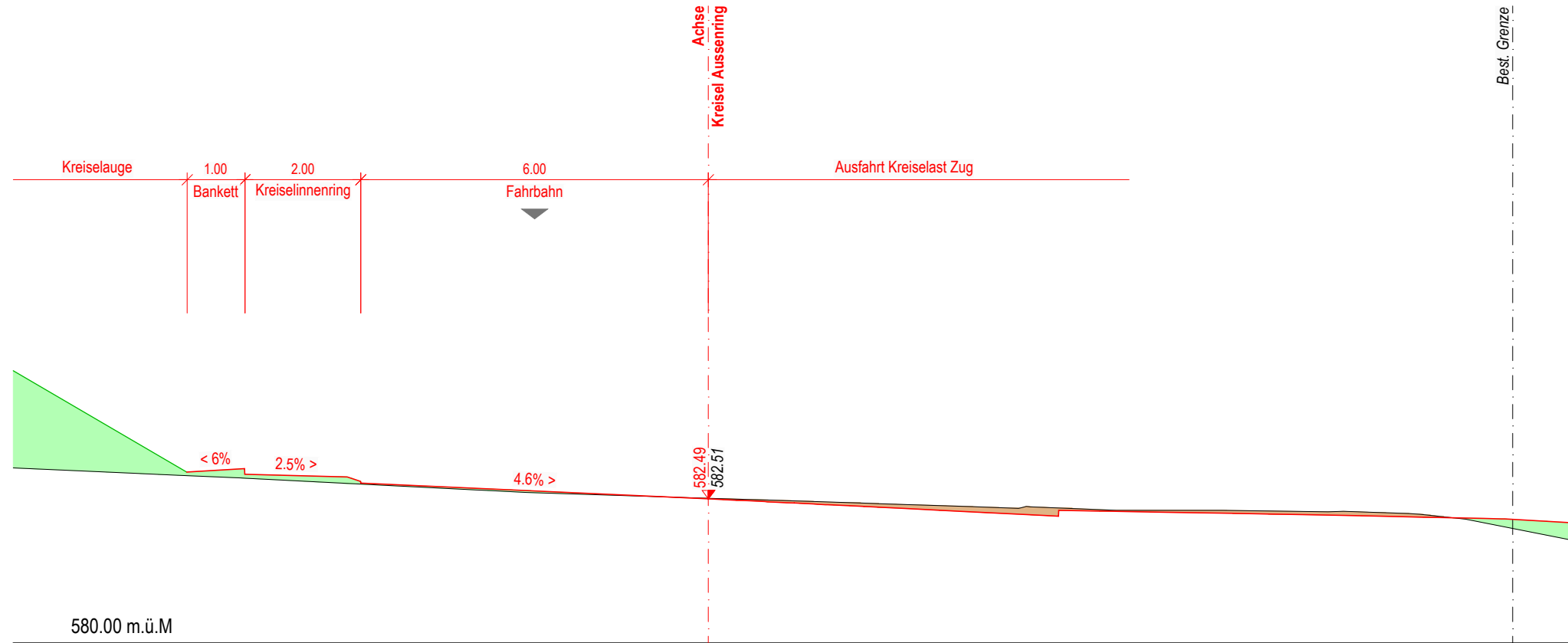
Querprofil 0 060m



Querprofil 0 070m

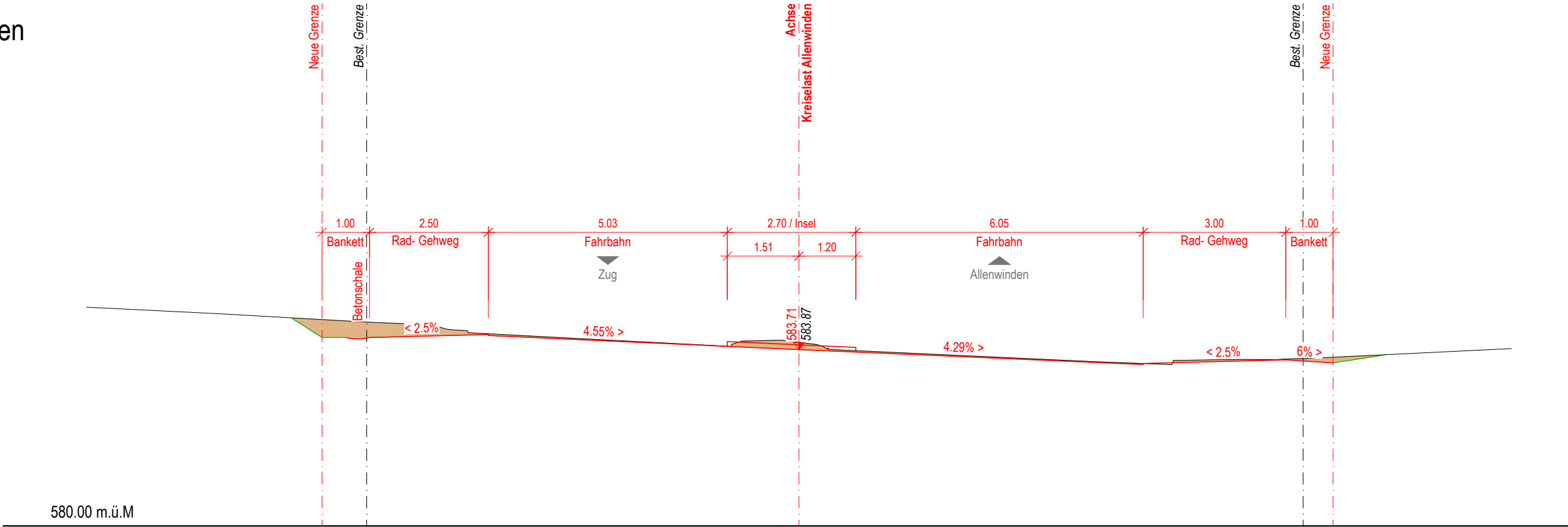


Querprofil 0 080m

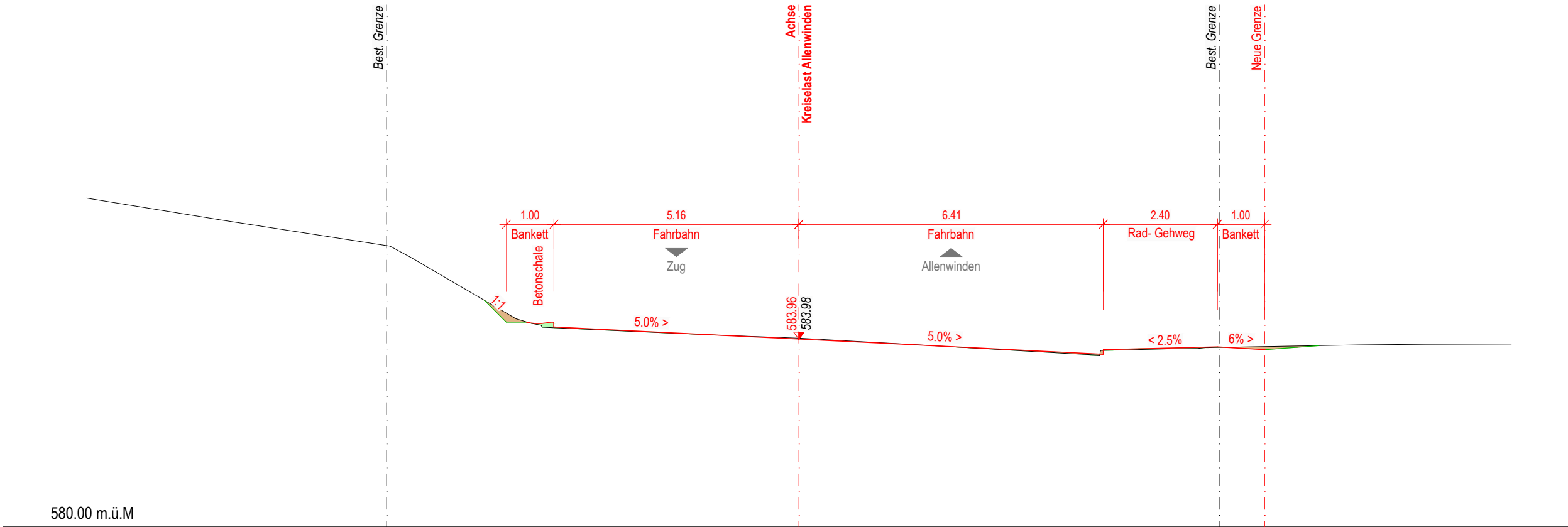


AST Allenwinden

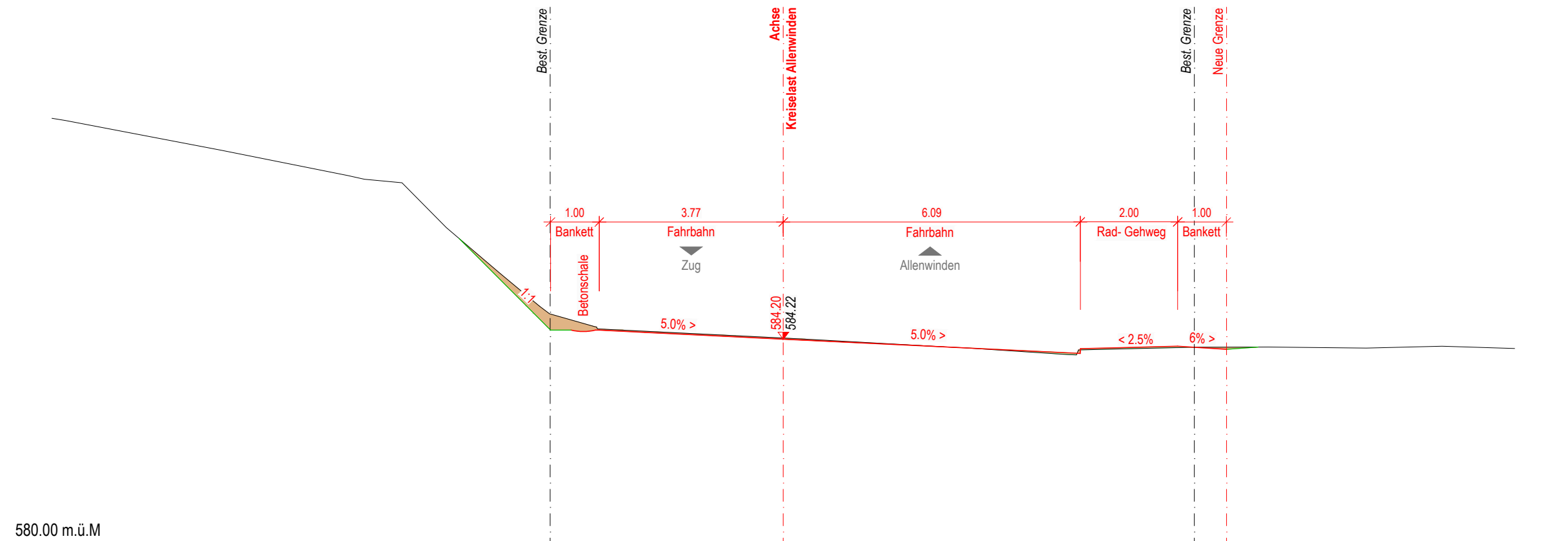
Querprofil 0 020m



Querprofil 0 030m

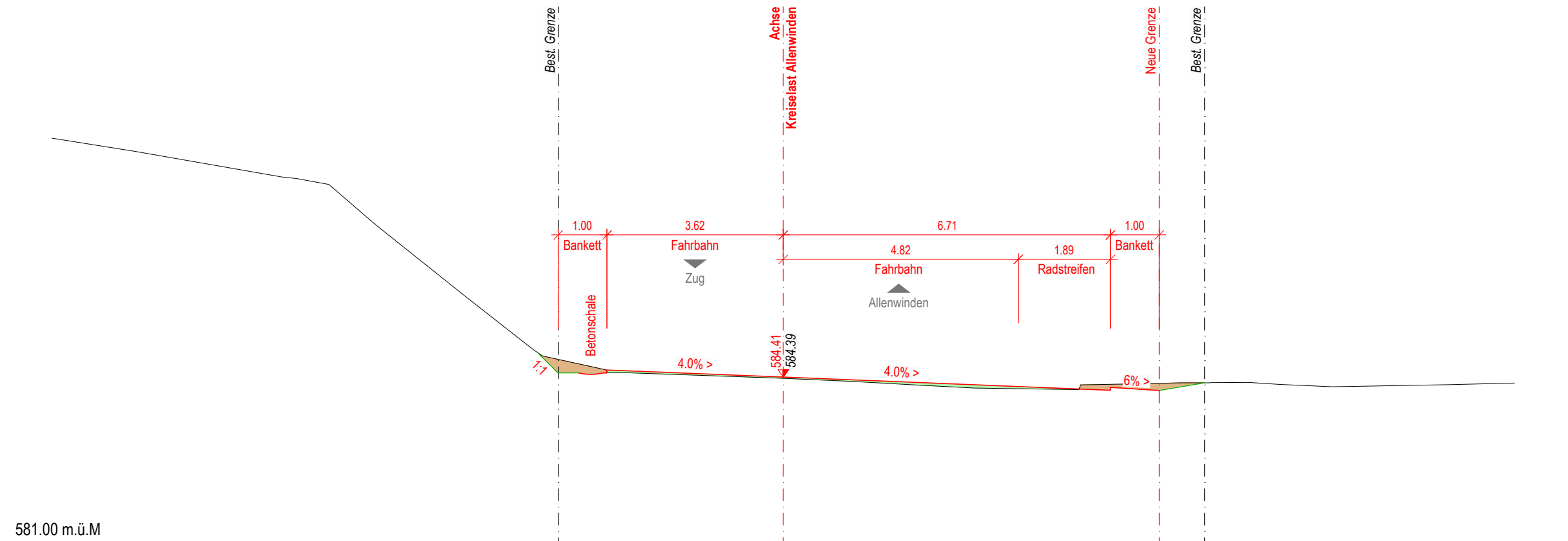


Querprofil 0 040m



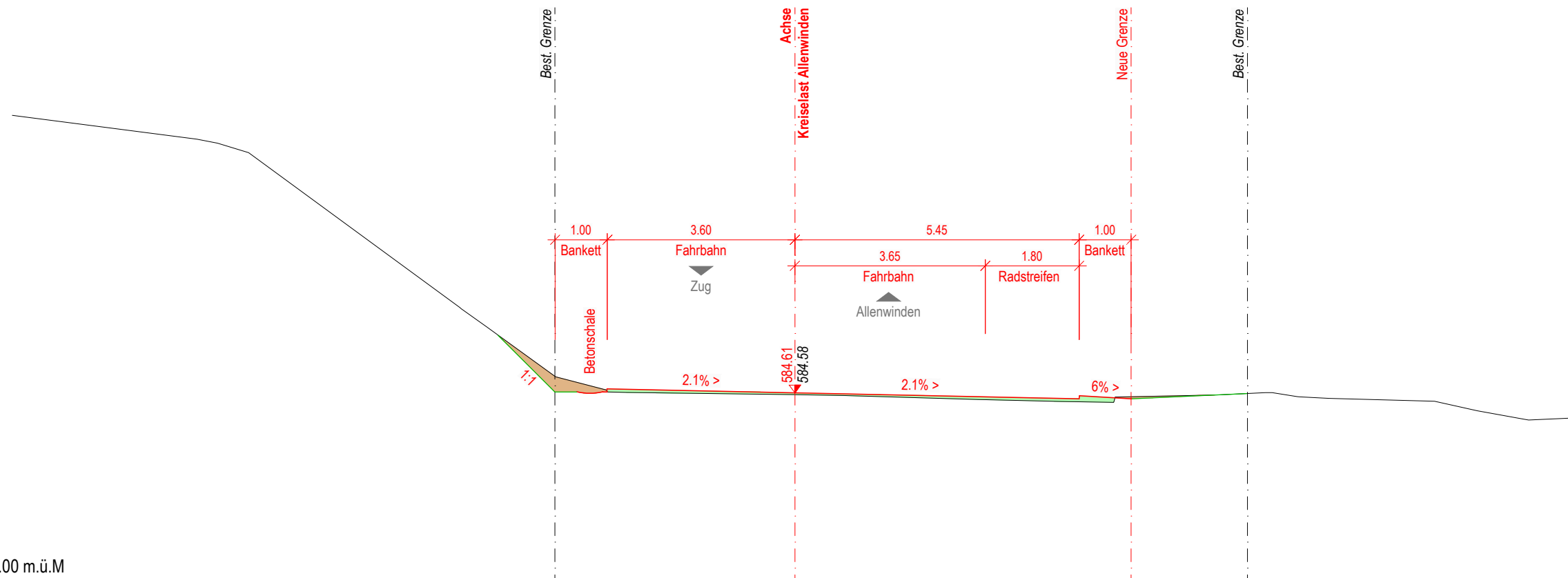
580.00 m.ü.M

Querprofil 0 050m

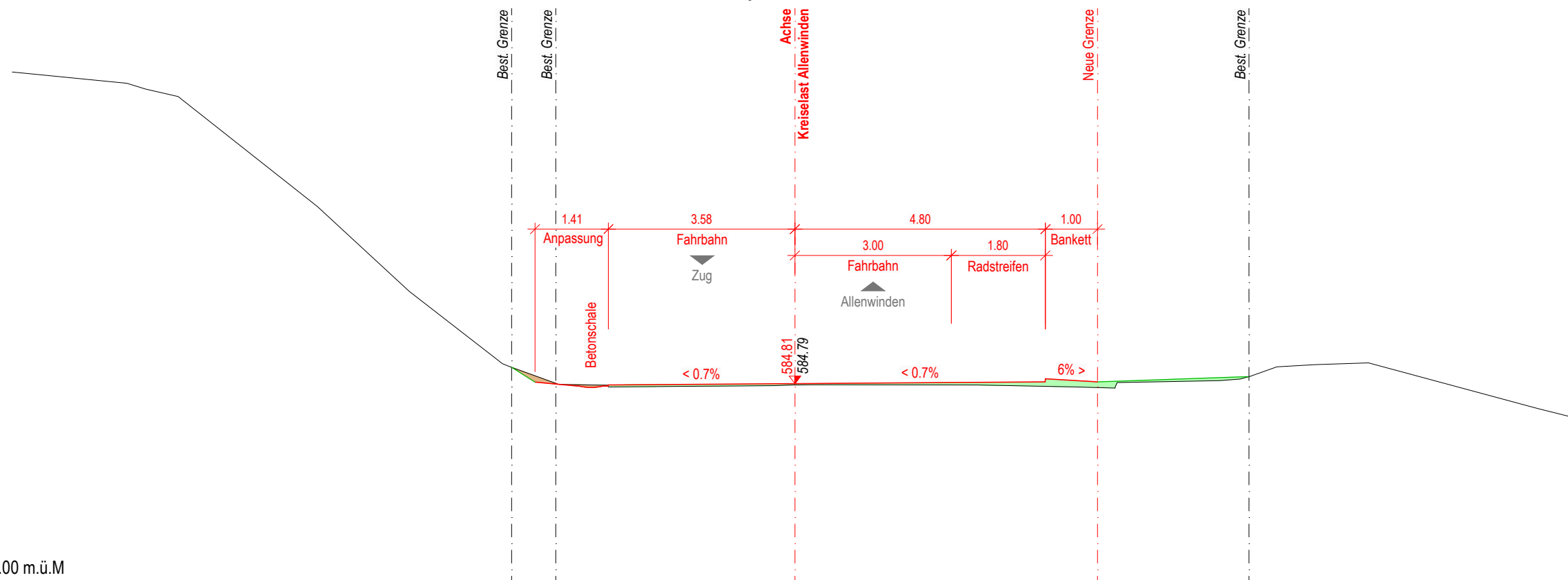


581.00 m.ü.M

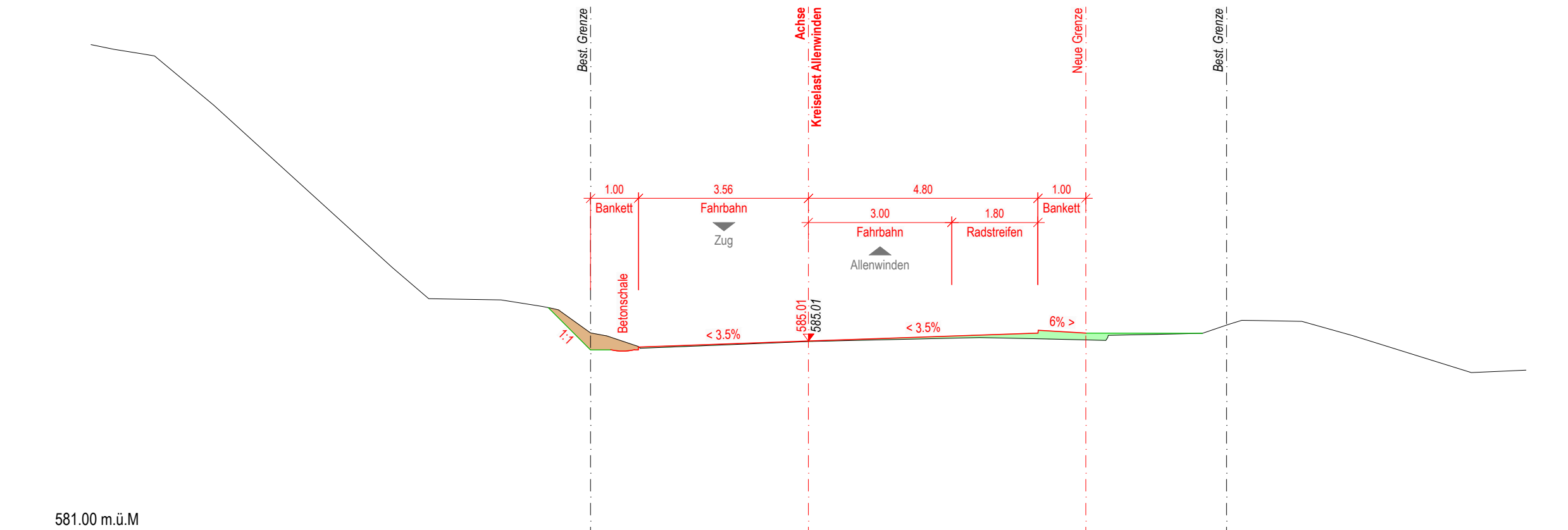
Querprofil 0 060m



Querprofil 0 070m

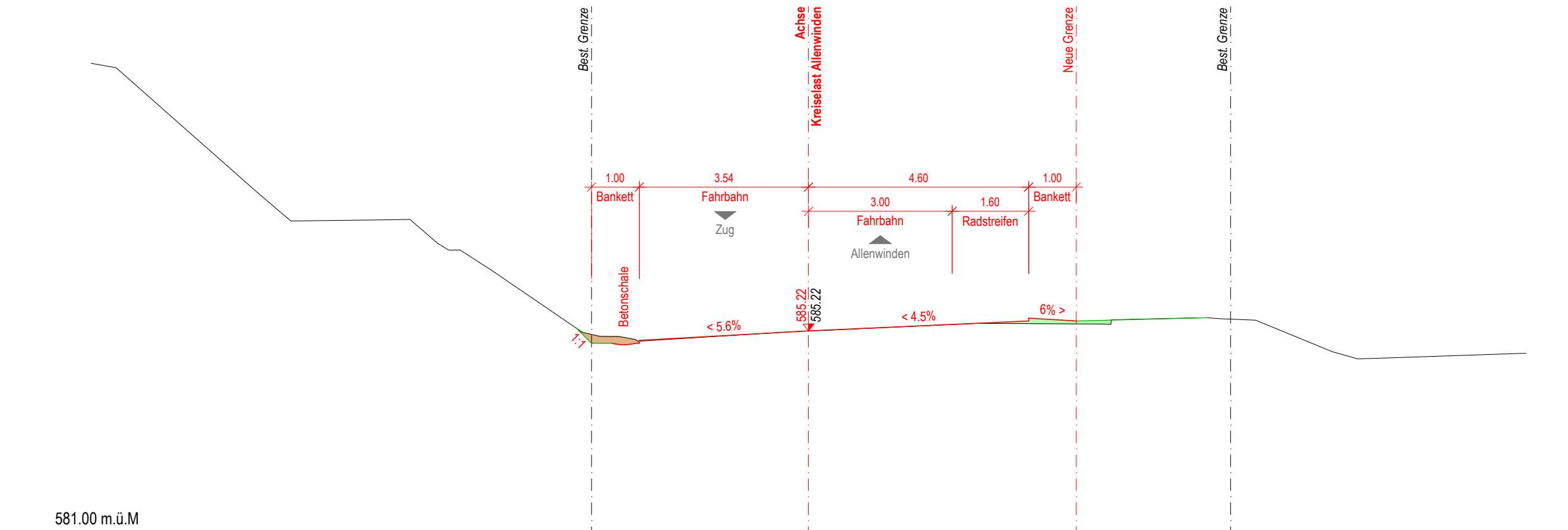


Querprofil 0 080m



581.00 m.ü.M

Querprofil 0 090m



581.00 m.ü.M

Querprofil 0 100m

