

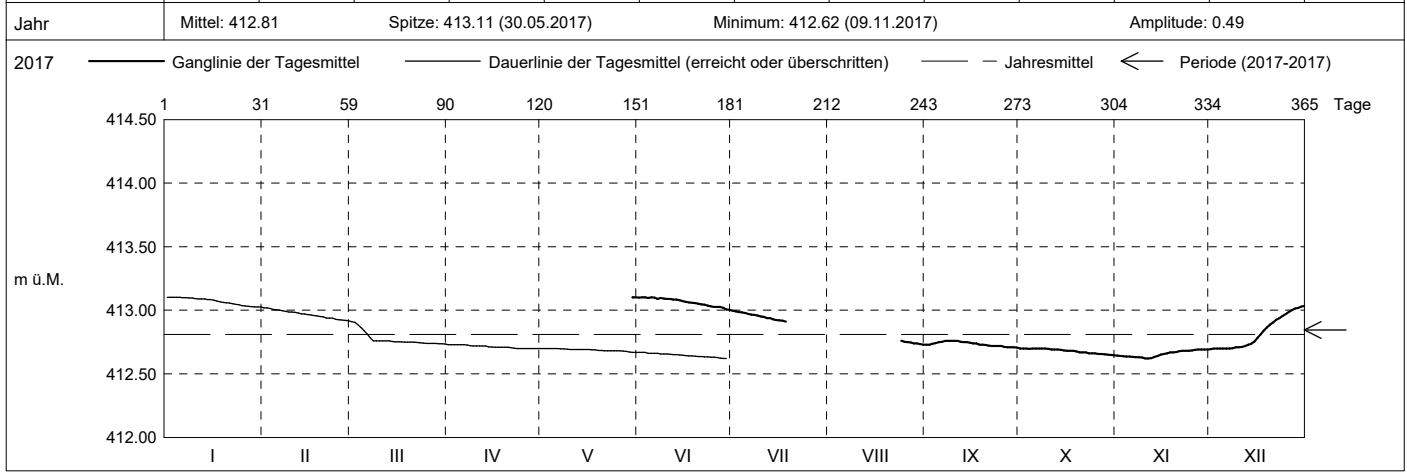
Grundwasserstände

Nr. 6226 Hatwil 3/09 - Cham
 Koordinaten: 2'676'139' / 1'230'290'

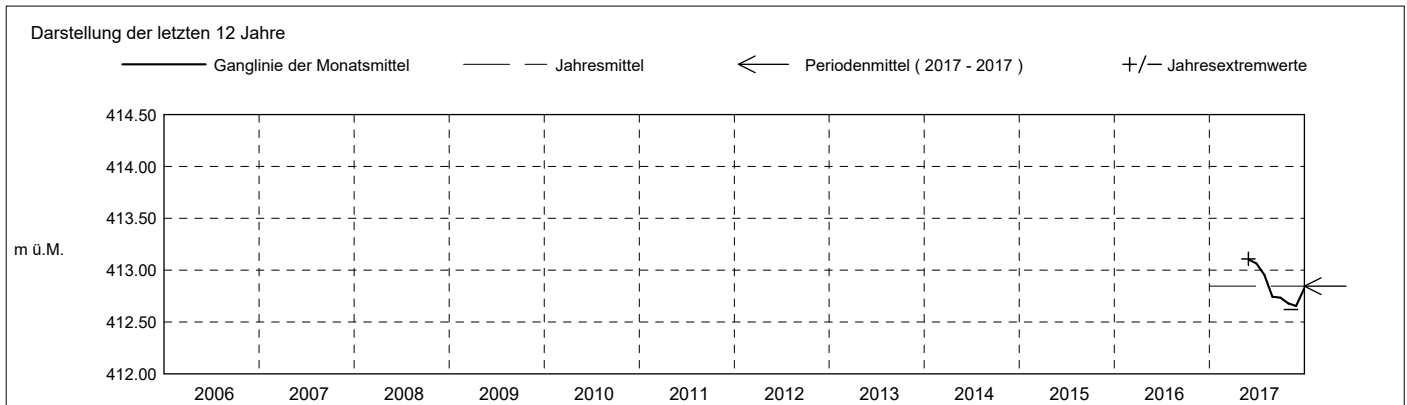
KANTON ZUG
 Amt für Umwelt

Abstichpunkt: 439.66 m ü.M. OK Terrain: 439.86 m ü.M.

| 2017 | | janvier | février | mars | avril | mai | juin | juillet | août | septembre | octobre | novembre | décembre | |
|--------------|--|---------|---------|------|-------|--------------|-------------|-----------|------------|-----------|-----------|--------------|------------|--------|
| Tagesmittel | 1 | | | | | | 413.10 + | 413.00 + | | 412.73 | 412.70 + | 412.64 | 412.69 - | 1 |
| | 2 | | | | | | 413.10 + | 412.99 | | 412.73 | 412.70 + | 412.64 | 412.70 | 2 |
| | 3 | | | | | | 413.10 + | 412.99 | | 412.74 | 412.70 + | 412.64 | 412.70 | 3 |
| | 4 | | | | | | 413.10 + | 412.98 | | 412.74 | 412.70 + | 412.64 | 412.70 | 4 |
| | 5 | | | | | | 413.10 + | 412.98 | | 412.75 | 412.70 + | 412.63 | 412.70 | 5 |
| | 6 | | | | | | 413.10 + | 412.97 | | 412.75 | 412.70 + | 412.63 | 412.70 | 6 |
| | 7 | | | | | | 413.09 | 412.97 | | 412.76 + | 412.70 + | 412.63 | 412.70 | 7 |
| | 8 | | | | | | 413.10 + | 412.96 | | 412.76 + | 412.70 + | 412.63 | 412.70 | 8 |
| | 9 | | | | | | 413.09 | 412.96 | | 412.76 + | 412.70 + | 412.63 | 412.71 | 9 |
| | 10 | | | | | | 413.09 | 412.95 | | 412.76 + | 412.70 + | 412.62 - | 412.71 | 10 |
| m ü.M. | 11 | | | | | | 413.09 | 412.95 | | 412.76 + | 412.69 | 412.62 - | 412.71 | 11 |
| | 12 | | | | | | 413.08 | 412.94 | | 412.75 | 412.69 | 412.62 - | 412.72 | 12 |
| | 13 | | | | | | 413.08 | 412.94 | | 412.75 | 412.69 | 412.62 - | 412.73 | 13 |
| | 14 | | | | | | 413.08 | 412.93 | | 412.75 | 412.69 | 412.64 | 412.74 | 14 |
| | 15 | | | | | | 413.07 | 412.92 | | 412.74 | 412.68 | 412.65 | 412.75 | 15 |
| | 16 | | | | | | 413.07 | 412.92 | | 412.74 | 412.68 | 412.66 | 412.79 | 16 |
| | 17 | | | | | | 413.06 | 412.92 | | 412.74 | 412.68 | 412.66 | 412.81 | 17 |
| | 18 | | | | | | 413.06 | 412.91 - | | 412.73 | 412.68 | 412.67 | 412.84 | 18 |
| | 19 | | | | | | 413.06 | | | 412.73 | 412.68 | 412.67 | 412.86 | 19 |
| | 20 | | | | | | 413.05 | | | 412.73 | 412.67 | 412.67 | 412.89 | 20 |
| + Maximum | 21 | | | | | | 413.05 | | | 412.72 | 412.67 | 412.68 | 412.91 | 21 |
| | 22 | | | | | | 413.04 | | | 412.72 | 412.67 | 412.68 | 412.92 | 22 |
| | 23 | | | | | | 413.04 | | | 412.72 | 412.66 | 412.68 | 412.94 | 23 |
| | 24 | | | | | | 413.03 | | 412.76 + | 412.72 | 412.66 | 412.68 | 412.95 | 24 |
| | 25 | | | | | | 413.03 | | 412.75 | 412.72 | 412.66 | 412.68 | 412.97 | 25 |
| | 26 | | | | | | 413.03 | | 412.75 | 412.71 - | 412.66 | 412.69 + | 412.98 | 26 |
| | 27 | | | | | | 413.03 | | 412.75 | 412.71 - | 412.66 | 412.69 + | 413.00 | 27 |
| | 28 | | | | | | 413.02 | | 412.74 | 412.71 - | 412.65 - | 412.69 + | 413.01 | 28 |
| | 29 | | | | | | 413.01 | | 412.74 | 412.71 - | 412.65 - | 412.69 + | 413.02 | 29 |
| | 30 | | | | | | 413.00 - | 413.00 - | | 412.73 - | 412.71 - | 412.65 - | 413.03 | 30 |
| 31 | | | | | | 413.10 - | 413.10 - | | 412.73 - | 412.71 - | 412.65 - | 413.04 + | 31 | |
| Monatsmittel | | | | | | 413.10 + | 413.06 | 412.95 | 412.74 | 412.73 | 412.68 | 412.66 - | 412.83 | m ü.M. |
| Spitze Datum | | | | | | 413.11 + 30. | 413.11 + 1. | 413.00 1. | 412.76 24. | 412.76 6. | 412.71 5. | 412.69 - 25. | 413.04 31. | m ü.M. |
| Amplitude | | | | | | 0.02 - | 0.12 | 0.09 | 0.03 | 0.06 | 0.07 | 0.07 | 0.35 + | m |
| Jahr | Mittel: 412.81 Spitze: 413.11 (30.05.2017) Minimum: 412.62 (09.11.2017) Amplitude: 0.49 | | | | | | | | | | | | | |



| Periode | | 2017 - 2017 (0 Jahre) | | | | | | | | | | | |
|-----------------------|--|-------------------------|--------|--------|---------------|---------------|-------------|-------------|-------------|-------------|---------------|-------------|--------|
| Monatsmittel | 0.00 - | 0.00 - | 0.00 - | 0.00 - | 413.10 + | 413.06 | 412.95 | 412.74 | 412.73 | 412.68 | 412.66 | 412.83 | m ü.M. |
| Monats-Spitze Jahr | | | | | 413.11 + 2017 | 413.11 + 2017 | 413.00 2017 | 412.76 2017 | 412.76 2017 | 412.71 2017 | 412.69 - 2017 | 413.04 2017 | m ü.M. |
| Monats-Minimum Jahr | | | | | 413.09 + 2017 | 412.99 2017 | 412.91 2017 | 412.73 2017 | 412.70 2017 | 412.64 2017 | 412.62 - 2017 | 412.69 2017 | m ü.M. |
| Monats-Amplitude Jahr | | | | | 0.02 - 2017 | 0.12 2017 | 0.09 2017 | 0.03 2017 | 0.06 2017 | 0.07 2017 | 0.07 2017 | 0.35 + 2017 | m ü.M. |
| Periode | Mittel: 412.85 Spitze: 413.11 (30.05.2017) Minimum: 412.62 (09.11.2017) Amplitude: 0.49 | | | | | | | | | | | | |



Grundwasserstände

Nr. 6226

Hatwil 3/09 - Cham

KANTON ZUG

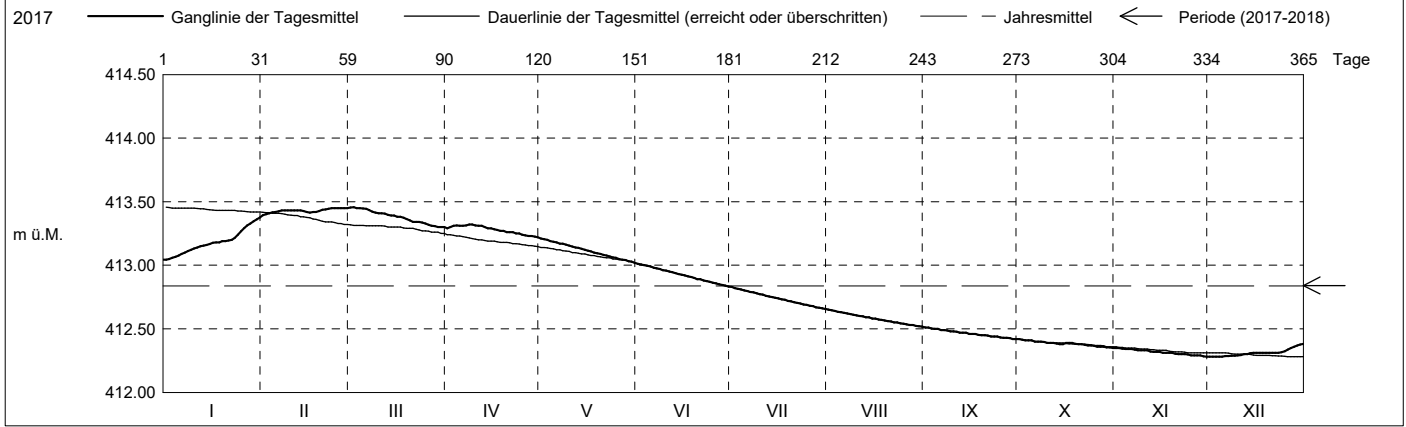
Koordinaten: 2'676'139' / 1'230'290'

Amt für Umwelt

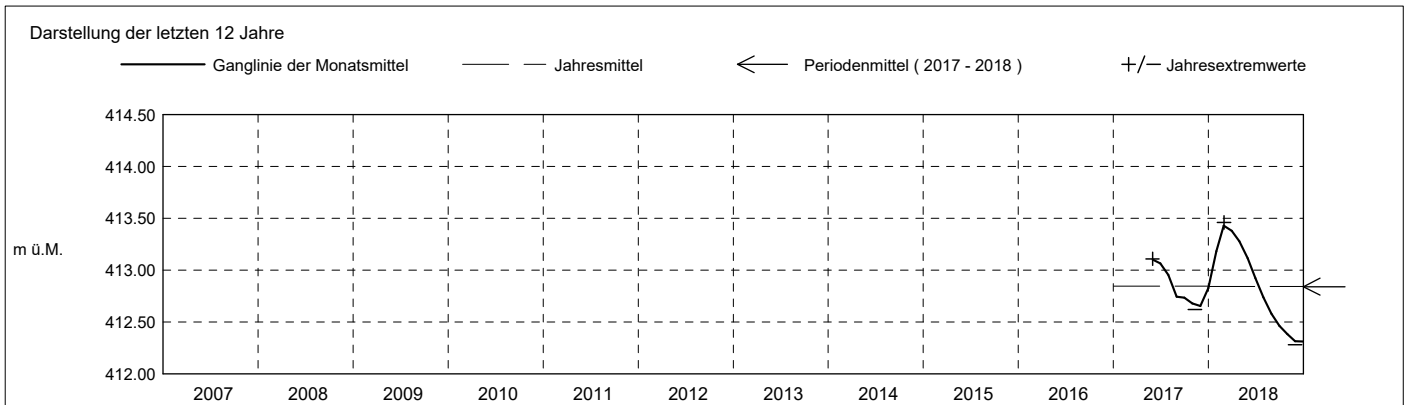
Abstichpunkt: 439.66 m ü.M. OK Terrain: 439.86 m ü.M.

| 2018 | janvier | février | mars | avril | mai | juin | juillet | août | septembre | octobre | novembre | décembre | |
|--------------|---------------|---------------|----------------|--------------|--------------|--------------|--------------|--------------|--------------|--------------|----------------|---------------|--------|
| Tagesmittel | 1 413.04 - | 413.39 - | 413.46 + | 413.29 | 413.21 + | 413.01 + | 412.83 + | 412.65 + | 412.51 + | 412.42 + | 412.35 + | 412.28 - | 1 |
| | 2 413.05 | 413.40 | 413.46 + | 413.30 | 413.21 + | 413.01 + | 412.82 | 412.64 | 412.51 + | 412.41 | 412.35 + | 412.28 - | 2 |
| | 3 413.06 | 413.41 | 413.45 | 413.31 | 413.20 | 413.00 | 412.82 | 412.64 | 412.50 | 412.41 | 412.34 | 412.28 - | 3 |
| | 4 413.07 | 413.42 | 413.45 | 413.31 | 413.19 | 413.00 | 412.81 | 412.63 | 412.50 | 412.41 | 412.34 | 412.28 - | 4 |
| | 5 413.08 | 413.42 | 413.45 | 413.31 | 413.18 | 412.99 | 412.80 | 412.63 | 412.50 | 412.41 | 412.34 | 412.28 - | 5 |
| | 6 413.09 | 413.42 | 413.44 | 413.31 | 413.18 | 412.98 | 412.80 | 412.63 | 412.49 | 412.40 | 412.34 | 412.29 | 6 |
| | 7 413.10 | 413.43 | 413.43 | 413.31 | 413.17 | 412.98 | 412.79 | 412.62 | 412.49 | 412.40 | 412.34 | 412.29 | 7 |
| | 8 413.11 | 413.43 | 413.42 | 413.32 + | 413.17 | 412.97 | 412.79 | 412.61 | 412.49 | 412.40 | 412.33 | 412.29 | 8 |
| | 9 413.12 | 413.43 | 413.42 | 413.32 + | 413.16 | 412.96 | 412.78 | 412.61 | 412.48 | 412.40 | 412.33 | 412.29 | 9 |
| | 10 413.13 | 413.43 | 413.41 | 413.31 | 413.15 | 412.96 | 412.77 | 412.61 | 412.48 | 412.39 | 412.33 | 412.29 | 10 |
| m ü.M. | 11 413.14 | 413.43 | 413.41 | 413.31 | 413.15 | 412.95 | 412.77 | 412.60 | 412.48 | 412.39 | 412.33 | 412.29 | 11 |
| | 12 413.15 | 413.43 | 413.41 | 413.31 | 413.14 | 412.94 | 412.76 | 412.60 | 412.47 | 412.39 | 412.32 | 412.30 | 12 |
| | 13 413.15 | 413.43 | 413.40 | 413.30 | 413.14 | 412.94 | 412.76 | 412.59 | 412.47 | 412.38 | 412.32 | 412.30 | 13 |
| | 14 413.16 | 413.43 | 413.39 | 413.29 | 413.13 | 412.93 | 412.75 | 412.59 | 412.47 | 412.38 | 412.32 | 412.31 | 14 |
| | 15 413.17 | 413.42 | 413.39 | 413.29 | 413.12 | 412.92 | 412.74 | 412.58 | 412.46 | 412.38 | 412.32 | 412.31 | 15 |
| | 16 413.18 | 413.41 | 413.38 | 413.28 | 413.11 | 412.91 | 412.73 | 412.57 | 412.46 | 412.39 | 412.31 | 412.31 | 16 |
| | 17 413.18 | 413.42 | 413.38 | 413.28 | 413.11 | 412.91 | 412.73 | 412.57 | 412.46 | 412.39 | 412.31 | 412.31 | 17 |
| | 18 413.18 | 413.42 | 413.37 | 413.27 | 413.10 | 412.91 | 412.73 | 412.57 | 412.45 | 412.39 | 412.31 | 412.31 | 18 |
| | 19 413.19 | 413.43 | 413.36 | 413.27 | 413.09 | 412.90 | 412.72 | 412.57 | 412.45 | 412.38 | 412.31 | 412.31 | 19 |
| | 20 413.19 | 413.44 | 413.35 | 413.26 | 413.09 | 412.89 | 412.72 | 412.56 | 412.45 | 412.38 | 412.30 | 412.31 | 20 |
| + Maximum | 21 413.19 | 413.44 | 413.34 | 413.26 | 413.08 | 412.89 | 412.71 | 412.56 | 412.45 | 412.38 | 412.30 | 412.31 | 21 |
| | 22 413.20 | 413.44 | 413.34 | 413.26 | 413.08 | 412.88 | 412.70 | 412.55 | 412.44 | 412.38 | 412.30 | 412.31 | 22 |
| | 23 413.22 | 413.45 + | 413.34 | 413.25 | 413.07 | 412.87 | 412.70 | 412.55 | 412.44 | 412.37 | 412.30 | 412.31 | 23 |
| | 24 413.24 | 413.45 + | 413.34 | 413.25 | 413.06 | 412.87 | 412.69 | 412.54 | 412.44 | 412.37 | 412.30 | 412.32 | 24 |
| | 25 413.27 | 413.45 + | 413.33 | 413.24 | 413.06 | 412.86 | 412.69 | 412.54 | 412.43 | 412.37 | 412.29 | 412.32 | 25 |
| | 26 413.29 | 413.45 + | 413.32 | 413.24 | 413.05 | 412.86 | 412.68 | 412.54 | 412.43 | 412.36 | 412.29 | 412.34 | 26 |
| | 27 413.31 | 413.45 + | 413.31 | 413.23 | 413.04 | 412.85 | 412.68 | 412.53 | 412.43 | 412.36 | 412.29 | 412.35 | 27 |
| | 28 413.33 | 413.45 + | 413.31 | 413.23 | 413.04 | 412.85 | 412.67 | 412.53 | 412.43 | 412.36 | 412.29 | 412.36 | 28 |
| | 29 413.34 | 413.45 + | 413.30 - | 413.23 | 413.03 | 412.84 | 412.67 | 412.52 - | 412.42 - | 412.35 - | 412.28 - | 412.37 | 29 |
| | 30 413.36 | 413.45 + | 413.30 - | 413.22 - | 413.03 | 412.83 - | 412.66 - | 412.52 - | 412.42 - | 412.35 - | 412.28 - | 412.38 + | 30 |
| 31 413.38 + | 413.45 + | 413.30 - | 413.22 - | 413.02 - | 412.83 - | 412.66 - | 412.52 - | 412.42 - | 412.35 - | 412.28 - | 412.38 + | 31 | |
| Monatsmittel | 413.18 | 413.43 + | 413.38 | 413.28 | 413.12 | 412.92 | 412.74 | 412.58 | 412.46 | 412.38 | 412.32 | 412.31 - | m ü.M. |
| Spitze Datum | 413.39 31. | 413.45 22. | 413.46 + 1. | 413.32 4. | 413.21 1. | 413.02 1. | 412.83 1. | 412.65 1. | 412.51 1. | 412.42 1. | 412.35 - 1. | 412.39 31. | m ü.M. |
| Amplitude | 0.35 + | 0.06 - | 0.16 | 0.11 | 0.19 | 0.19 | 0.18 | 0.14 | 0.09 | 0.07 | 0.07 | 0.11 | m |

Jahr Mittel: 412.84 Spitze: 413.46 (01.03.2018) Minimum: 412.28 (29.11.2018) Amplitude: 1.18



| Periode | 2017 - 2018 (1 Jahre) | | | | | | | | | | | | |
|-----------------------|---|------------------|------------------|----------------|----------------|----------------|----------------|----------------|----------------|----------------|------------------|------------------|--------|
| Monatsmittel | 413.18 | 413.43 + | 413.38 | 413.28 | 413.11 | 412.99 | 412.85 | 412.66 | 412.60 | 412.53 | 412.49 - | 412.57 | m ü.M. |
| Monats-Spitze Jahr | 413.39 2018 | 413.45 2018 | 413.46 + 2018 | 413.32 2018 | 413.21 2018 | 413.11 2017 | 413.00 2017 | 412.76 2017 | 412.76 2017 | 412.71 2017 | 412.69 - 2017 | 413.04 2017 | m ü.M. |
| Monats-Minimum Jahr | 413.04 2018 | 413.39 + 2018 | 413.30 2018 | 413.21 2018 | 413.02 2018 | 412.83 2018 | 412.65 2018 | 412.51 2018 | 412.42 2018 | 412.35 2018 | 412.28 - 2018 | 412.28 - 2018 | m ü.M. |
| Monats-Amplitude Jahr | 0.35 + 2018 | 0.06 - 2018 | 0.16 2018 | 0.11 2018 | 0.19 2018 | 0.19 2018 | 0.18 2018 | 0.14 2018 | 0.09 2018 | 0.07 2017 | 0.07 2018 | 0.35 + 2017 | m ü.M. |
| Periode | Mittel: 412.84 Spitze: 413.46 (01.03.2018) Minimum: 412.28 (29.11.2018) Amplitude: 1.18 | | | | | | | | | | | | |



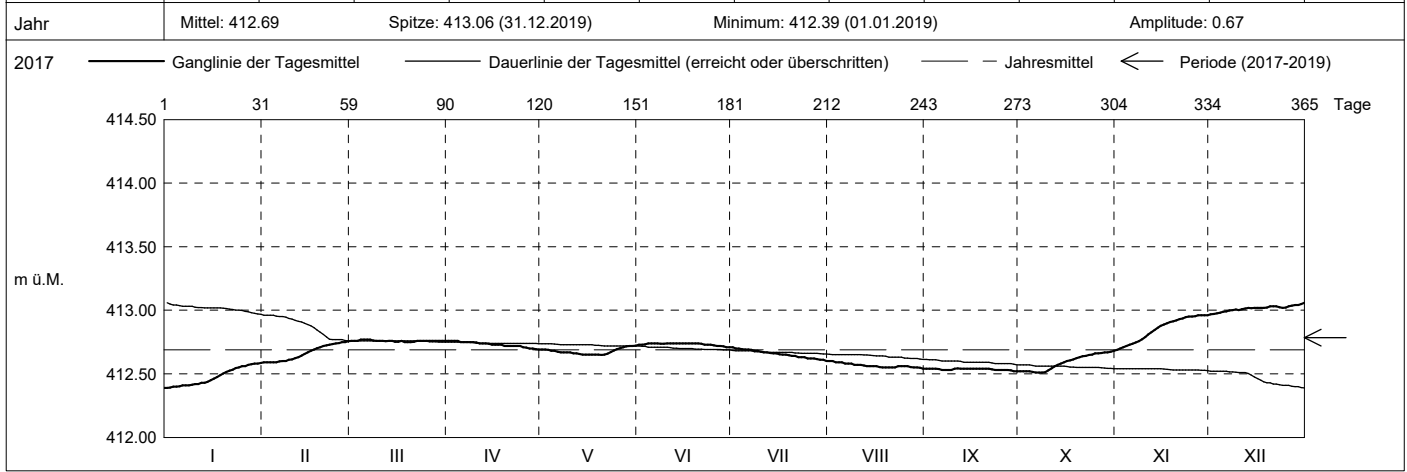
Grundwasserstände

Nr. 6226 Hatwil 3/09 - Cham
 Koordinaten: 2'676'139' / 1'230'290'

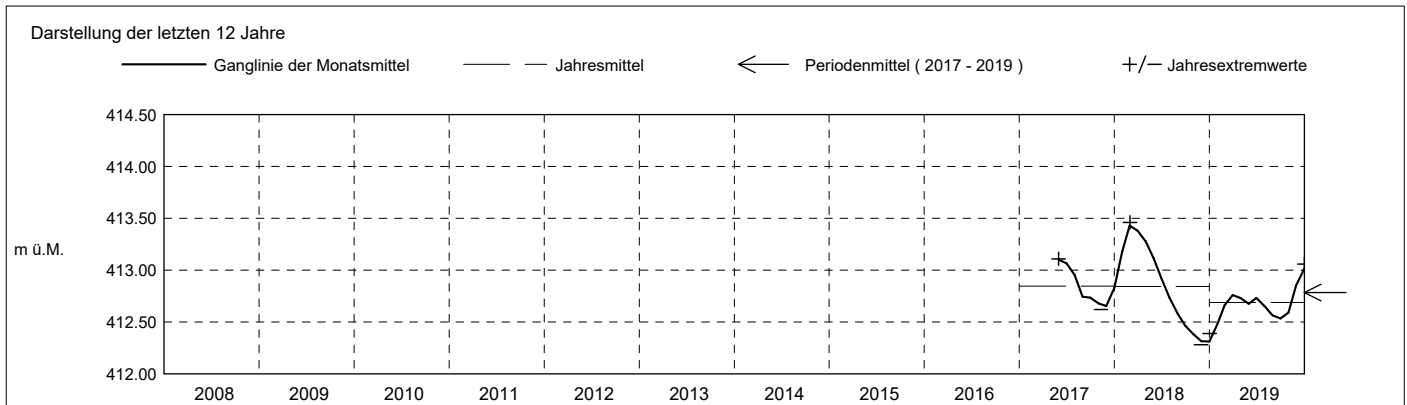
KANTON ZUG
 Amt für Umwelt

Abstichpunkt: 439.66 m ü.M. OK Terrain: 439.86 m ü.M.

| 2019 | janvier | février | mars | avril | mai | juin | juillet | août | septembre | octobre | novembre | décembre | |
|--------------|--|------------|-----------|-----------|------------|-----------|-----------|-----------|--------------|------------|------------|--------------|--------|
| Tagesmittel | 1 412.39 - | 412.59 - | 412.76 | 412.76 + | 412.69 | 412.73 | 412.71 + | 412.60 + | 412.54 + | 412.52 | 412.69 - | 412.97 - | 1 |
| | 2 412.39 - | 412.59 - | 412.76 | 412.76 + | 412.69 | 412.73 | 412.70 | 412.60 + | 412.54 + | 412.52 | 412.70 | 412.97 - | 2 |
| | 3 412.40 | 412.59 - | 412.76 | 412.76 + | 412.69 | 412.73 | 412.70 | 412.59 | 412.54 + | 412.52 | 412.71 | 412.98 | 3 |
| | 4 412.40 | 412.59 - | 412.77 + | 412.76 + | 412.68 | 412.74 + | 412.70 | 412.59 | 412.54 + | 412.52 | 412.72 | 412.98 | 4 |
| | 5 412.40 | 412.59 - | 412.77 + | 412.75 | 412.68 | 412.74 + | 412.69 | 412.59 | 412.54 + | 412.52 | 412.73 | 412.99 | 5 |
| | 6 412.41 | 412.60 | 412.77 + | 412.75 | 412.67 | 412.74 + | 412.69 | 412.58 | 412.53 | 412.51 - | 412.74 | 412.99 | 6 |
| | 7 412.41 | 412.60 | 412.77 + | 412.75 | 412.67 | 412.74 + | 412.69 | 412.58 | 412.53 | 412.51 - | 412.75 | 413.00 | 7 |
| | 8 412.41 | 412.60 | 412.76 | 412.75 | 412.67 | 412.74 + | 412.68 | 412.58 | 412.53 | 412.51 - | 412.76 | 413.00 | 8 |
| | 9 412.41 | 412.61 | 412.76 | 412.75 | 412.67 | 412.74 + | 412.68 | 412.57 | 412.53 | 412.51 - | 412.77 | 413.01 | 9 |
| | 10 412.42 | 412.61 | 412.76 | 412.75 | 412.67 | 412.74 + | 412.67 | 412.57 | 412.54 + | 412.53 | 412.79 | 413.00 | 10 |
| m ü.M. | 11 412.42 | 412.62 | 412.76 | 412.74 | 412.66 | 412.74 + | 412.67 | 412.57 | 412.54 + | 412.54 | 412.81 | 413.01 | 11 |
| | 12 412.43 | 412.63 | 412.76 | 412.74 | 412.66 | 412.74 + | 412.67 | 412.56 | 412.54 + | 412.56 | 412.83 | 413.01 | 12 |
| | 13 412.43 | 412.64 | 412.76 | 412.74 | 412.65 - | 412.74 + | 412.66 | 412.56 | 412.54 + | 412.57 | 412.85 | 413.02 | 13 |
| | 14 412.44 | 412.66 | 412.76 | 412.74 | 412.65 - | 412.74 + | 412.66 | 412.56 | 412.54 + | 412.58 | 412.86 | 413.02 | 14 |
| | 15 412.45 | 412.67 | 412.75 - | 412.73 | 412.65 - | 412.74 + | 412.66 | 412.56 | 412.54 + | 412.59 | 412.88 | 413.02 | 15 |
| | 16 412.46 | 412.68 | 412.75 - | 412.73 | 412.65 - | 412.74 + | 412.65 | 412.56 | 412.54 + | 412.60 | 412.89 | 413.02 | 16 |
| | 17 412.48 | 412.69 | 412.76 | 412.73 | 412.65 - | 412.74 + | 412.65 | 412.55 | 412.54 + | 412.61 | 412.90 | 413.02 | 17 |
| | 18 412.49 | 412.70 | 412.75 - | 412.73 | 412.65 - | 412.74 + | 412.65 | 412.55 | 412.54 + | 412.61 | 412.91 | 413.02 | 18 |
| | 19 412.50 | 412.71 | 412.75 - | 412.72 | 412.65 - | 412.74 + | 412.64 | 412.55 | 412.54 + | 412.62 | 412.91 | 413.02 | 19 |
| | 20 412.52 | 412.72 | 412.75 - | 412.72 | 412.65 - | 412.74 + | 412.64 | 412.55 | 412.54 + | 412.63 | 412.92 | 413.03 | 20 |
| | 21 412.53 | 412.72 | 412.75 - | 412.72 | 412.65 - | 412.74 + | 412.64 | 412.55 | 412.54 + | 412.64 | 412.93 | 413.03 | 21 |
| | 22 412.53 | 412.73 | 412.76 | 412.72 | 412.66 | 412.73 | 412.63 | 412.55 | 412.54 + | 412.64 | 412.94 | 413.03 | 22 |
| | 23 412.54 | 412.73 | 412.76 | 412.72 | 412.67 | 412.73 | 412.63 | 412.56 | 412.53 | 412.65 | 412.95 | 413.02 | 23 |
| | 24 412.55 | 412.74 | 412.76 | 412.72 | 412.68 | 412.73 | 412.63 | 412.56 | 412.53 | 412.65 | 412.95 | 413.02 | 24 |
| | 25 412.56 | 412.74 | 412.76 | 412.71 | 412.69 | 412.72 | 412.62 | 412.56 | 412.53 | 412.66 | 412.95 | 413.02 | 25 |
| + Maximum | 26 412.56 | 412.75 | 412.76 | 412.71 | 412.70 | 412.72 | 412.62 | 412.56 | 412.53 | 412.66 | 412.95 | 413.03 | 26 |
| | 27 412.57 | 412.75 | 412.76 | 412.70 | 412.71 | 412.72 | 412.62 | 412.55 | 412.53 | 412.66 | 412.96 + | 413.04 | 27 |
| - Minimum | 28 412.58 | 412.76 + | 412.76 | 412.70 | 412.72 + | 412.72 | 412.62 | 412.55 | 412.53 | 412.67 | 412.96 + | 413.04 | 28 |
| | 29 412.58 | | 412.76 | 412.70 | 412.72 + | 412.71 - | 412.61 | 412.55 | 412.52 - | 412.67 | 412.96 + | 413.04 | 29 |
| | 30 412.58 | | 412.76 | 412.69 - | 412.72 + | 412.71 - | 412.61 | 412.55 | 412.52 - | 412.67 | 412.96 + | 413.05 | 30 |
| | 31 412.59 + | | 412.76 | | 412.72 + | | 412.60 - | 412.54 - | | 412.68 + | | 413.06 + | 31 |
| Monatsmittel | 412.48 - | 412.67 | 412.76 | 412.73 | 412.68 | 412.73 | 412.65 | 412.56 | 412.54 | 412.59 | 412.85 | 413.01 + | m ü.M. |
| Spitze Datum | 412.59 31. | 412.76 28. | 412.77 4. | 412.76 1. | 412.73 31. | 412.74 3. | 412.71 1. | 412.60 1. | 412.55 - 10. | 412.68 30. | 412.96 26. | 413.06 + 31. | m ü.M. |
| Amplitude | 0.20 | 0.17 | 0.02 - | 0.07 | 0.09 | 0.03 | 0.11 | 0.06 | 0.03 | 0.17 | 0.28 + | 0.10 | m |
| Jahr | Mittel: 412.69 Spitze: 413.06 (31.12.2019) Minimum: 412.39 (01.01.2019) Amplitude: 0.67 | | | | | | | | | | | | |



| Periode | 2017 - 2019 (2 Jahre) | | | | | | | | | | | | |
|-----------------------|--|-------------|---------------|-------------|-------------|-------------|-------------|-------------|-------------|---------------|---------------|---------------|--------|
| Monatsmittel | 412.83 | 413.05 | 413.07 + | 413.00 | 412.96 | 412.91 | 412.78 | 412.63 | 412.58 | 412.55 - | 412.61 | 412.72 | m ü.M. |
| Monats-Spitze Jahr | 413.39 2018 | 413.45 2018 | 413.46 + 2018 | 413.32 2018 | 413.21 2018 | 413.11 2017 | 413.00 2017 | 412.76 2017 | 412.76 2017 | 412.71 - 2017 | 412.96 2019 | 413.06 2019 | m ü.M. |
| Monats-Minimum Jahr | 412.39 2019 | 412.59 2019 | 412.75 + 2019 | 412.69 2019 | 412.64 2019 | 412.71 2019 | 412.60 2019 | 412.51 2018 | 412.42 2018 | 412.35 2018 | 412.28 - 2018 | 412.28 - 2018 | m ü.M. |
| Monats-Amplitude Jahr | 0.35 + 2018 | 0.17 2019 | 0.16 2018 | 0.11 2018 | 0.19 2018 | 0.19 2018 | 0.18 2018 | 0.14 2018 | 0.09 - 2018 | 0.17 2019 | 0.28 2019 | 0.35 + 2017 | m ü.M. |
| Periode | Mittel: 412.78 Spitze: 413.46 (01.03.2018) Minimum: 412.28 (29.11.2018) Amplitude: 1.18 | | | | | | | | | | | | |



Grundwasserstände

Nr. 6226

Hatwil 3/09 - Cham

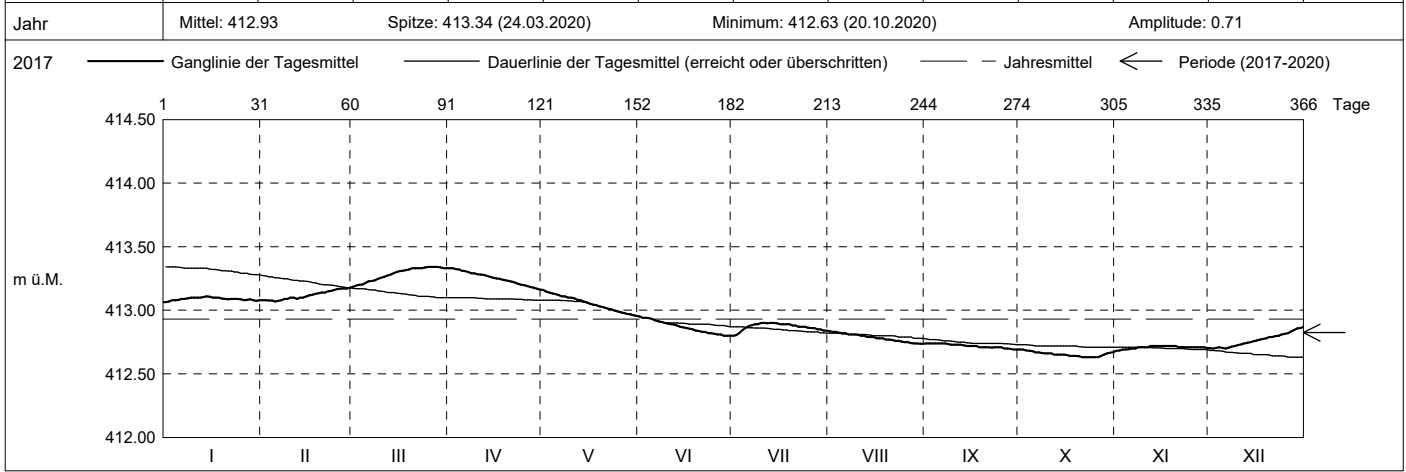
KANTON ZUG

Koordinaten: 2'676'139' / 1'230'290'

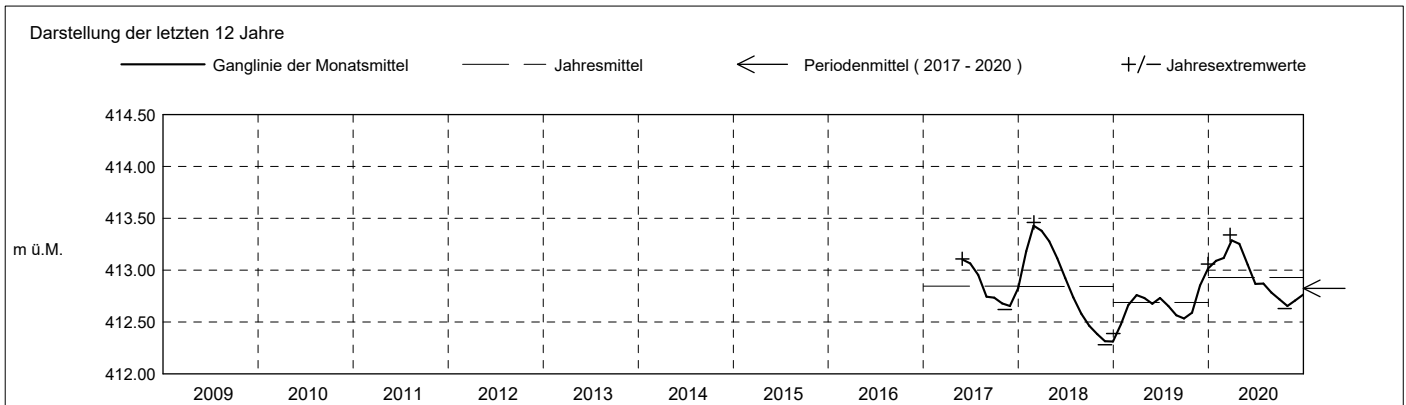
Amt für Umwelt

Abstichpunkt: 439.66 m ü.M. OK Terrain: 439.86 m ü.M.

| 2020 | janvier | février | mars | avril | mai | juin | juillet | août | septembre | octobre | novembre | décembre | |
|--------------|----------------|---------------|-----------------------------|--------------|--------------|--------------|------------------------------|--------------|--------------|----------------|-----------------|---------------|--------|
| Tagesmittel | 1 413.06 - | 413.08 | 413.18 - | 413.33 + | 413.16 + | 412.95 + | 412.80 - | 412.83 + | 412.74 + | 412.69 + | 412.68 - | 412.70 - | 1 |
| | 2 413.07 | 413.08 | 413.20 | 413.33 + | 413.15 | 412.94 | 412.80 - | 412.83 + | 412.74 + | 412.69 + | 412.68 - | 412.70 - | 2 |
| | 3 413.08 | 413.08 | 413.20 | 413.32 | 413.14 | 412.94 | 412.82 | 412.83 + | 412.74 + | 412.68 | 412.69 | 412.70 - | 3 |
| | 4 413.08 | 413.08 | 413.20 | 413.32 | 413.13 | 412.94 | 412.84 | 412.82 | 412.74 + | 412.68 | 412.69 | 412.71 | 4 |
| | 5 413.08 | 413.07 - | 413.21 | 413.31 | 413.13 | 412.93 | 412.86 | 412.82 | 412.74 + | 412.68 | 412.69 | 412.70 - | 5 |
| | 6 413.09 | 413.07 - | 413.23 | 413.31 | 413.12 | 412.92 | 412.88 | 412.82 | 412.74 + | 412.67 | 412.70 | 412.70 - | 6 |
| | 7 413.09 | 413.08 | 413.23 | 413.30 | 413.11 | 412.91 | 412.88 | 412.81 | 412.74 + | 412.67 | 412.70 | 412.71 | 7 |
| | 8 413.09 | 413.09 | 413.23 | 413.29 | 413.11 | 412.91 | 412.89 | 412.81 | 412.73 | 412.66 | 412.71 | 412.71 | 8 |
| | 9 413.10 | 413.09 | 413.25 | 413.29 | 413.10 | 412.90 | 412.89 | 412.81 | 412.73 | 412.66 | 412.71 | 412.72 | 9 |
| | 10 413.10 | 413.10 | 413.26 | 413.28 | 413.10 | 412.89 | 412.89 | 412.90 + | 412.73 | 412.66 | 412.71 | 412.73 | 10 |
| m ü.M. | 11 413.10 | 413.10 | 413.26 | 413.28 | 413.10 | 412.89 | 412.90 + | 412.80 | 412.73 | 412.66 | 412.71 | 412.73 | 11 |
| | 12 413.10 | 413.09 | 413.27 | 413.28 | 413.08 | 412.89 | 412.90 + | 412.80 | 412.73 | 412.65 | 412.72 + | 412.74 | 12 |
| | 13 413.10 | 413.10 | 413.28 | 413.27 | 413.08 | 412.88 | 412.90 + | 412.79 | 412.73 | 412.65 | 412.72 + | 412.74 | 13 |
| | 14 413.11 + | 413.10 | 413.29 | 413.26 | 413.07 | 412.87 | 412.90 + | 412.79 | 412.72 | 412.65 | 412.72 + | 412.75 | 14 |
| | 15 413.11 + | 413.11 | 413.30 | 413.26 | 413.06 | 412.86 | 412.90 + | 412.79 | 412.72 | 412.65 | 412.72 + | 412.76 | 15 |
| | 16 413.10 | 413.12 | 413.31 | 413.25 | 413.05 | 412.86 | 412.89 | 412.78 | 412.72 | 412.65 | 412.72 + | 412.76 | 16 |
| | 17 413.10 | 413.12 | 413.31 | 413.25 | 413.04 | 412.85 | 412.89 | 412.78 | 412.72 | 412.64 | 412.72 + | 412.77 | 17 |
| | 18 413.10 | 413.13 | 413.32 | 413.24 | 413.04 | 412.85 | 412.89 | 412.78 | 412.71 | 412.64 | 412.72 + | 412.77 | 18 |
| | 19 413.09 | 413.13 | 413.32 | 413.23 | 413.03 | 412.84 | 412.89 | 412.77 | 412.71 | 412.64 | 412.72 + | 412.78 | 19 |
| | 20 413.09 | 413.14 | 413.33 | 413.23 | 413.03 | 412.84 | 412.88 | 412.77 | 412.71 | 412.64 | 412.72 + | 412.79 | 20 |
| + Maximum | 21 413.09 | 413.14 | 413.33 | 413.22 | 413.02 | 412.83 | 412.88 | 412.77 | 412.71 | 412.63 - | 412.71 | 412.79 | 21 |
| | 22 413.09 | 413.15 | 413.33 | 413.22 | 413.01 | 412.83 | 412.87 | 412.76 | 412.71 | 412.63 - | 412.71 | 412.80 | 22 |
| | 23 413.09 | 413.15 | 413.33 | 413.21 | 413.01 | 412.82 | 412.87 | 412.76 | 412.71 | 412.63 - | 412.71 | 412.80 | 23 |
| | 24 413.09 | 413.16 | 413.33 | 413.20 | 413.00 | 412.82 | 412.87 | 412.75 | 412.71 | 412.63 - | 412.71 | 412.81 | 24 |
| | 25 413.09 | 413.17 | 413.34 + | 413.20 | 412.99 | 412.81 | 412.86 | 412.75 | 412.71 | 412.63 - | 412.71 | 412.81 | 25 |
| | 26 413.08 | 413.17 | 413.34 + | 413.19 | 412.98 | 412.81 | 412.86 | 412.75 | 412.70 | 412.63 - | 412.71 | 412.82 | 26 |
| | 27 413.08 | 413.17 | 413.34 + | 413.18 | 412.98 | 412.81 | 412.86 | 412.74 - | 412.70 | 412.64 | 412.71 | 412.83 | 27 |
| | 28 413.09 | 413.17 | 413.34 + | 413.18 | 412.97 | 412.80 - | 412.85 | 412.74 - | 412.70 | 412.65 | 412.71 | 412.85 | 28 |
| | 29 413.08 | 413.18 + | 413.34 + | 413.17 | 412.97 | 412.80 - | 412.85 | 412.74 - | 412.69 - | 412.66 | 412.71 | 412.86 | 29 |
| | 30 413.08 | | 413.33 | 413.16 - | 412.96 - | 412.80 - | 412.84 | 412.74 - | 412.69 - | 412.67 | 412.70 | 412.86 | 30 |
| 31 413.08 | | 413.33 | | 412.96 - | | 412.84 | 412.74 - | | 412.67 | | 412.87 + | 31 | |
| Monatsmittel | 413.09 | 413.12 | 413.29 + | 413.25 | 413.05 | 412.87 | 412.87 | 412.78 | 412.72 | 412.65 - | 412.71 | 412.77 | m ü.M. |
| Spitze Datum | 413.11 13. | 413.18 27. | 413.34 + 24. | 413.33 1. | 413.16 1. | 412.95 1. | 412.90 9. | 412.84 1. | 412.74 1. | 412.69 - 1. | 412.72 12. | 412.87 31. | m ü.M. |
| Amplitude | 0.05 | 0.11 | 0.16 | 0.17 | 0.21 + | 0.15 | 0.10 | 0.11 | 0.05 | 0.06 | 0.04 - | 0.17 | m |
| Jahr | Mittel: 412.93 | | Spitze: 413.34 (24.03.2020) | | | | Minimum: 412.63 (20.10.2020) | | | | Amplitude: 0.71 | | |



| Periode | 2017 - 2020 (3 Jahre) | | | | | | | | | | | | |
|-----------------------|-----------------------|----------------|-----------------------------|----------------|----------------|----------------|------------------------------|----------------|----------------|------------------|------------------|------------------|--------|
| Monatsmittel | 412.92 | 413.07 | 413.14 + | 413.09 | 412.99 | 412.90 | 412.80 | 412.67 | 412.61 | 412.58 - | 412.63 | 412.73 | m ü.M. |
| Monats-Spitze Jahr | 413.39 2018 | 413.45 2018 | 413.46 + 2018 | 413.33 2020 | 413.21 2018 | 413.11 2017 | 413.00 2020 | 412.84 2020 | 412.76 2017 | 412.71 - 2017 | 412.96 2019 | 413.06 2019 | m ü.M. |
| Monats-Minimum Jahr | 412.39 2019 | 412.59 2019 | 412.75 + 2019 | 412.69 2019 | 412.64 2019 | 412.71 2019 | 412.60 2019 | 412.51 2018 | 412.42 2018 | 412.35 2018 | 412.28 - 2018 | 412.28 - 2018 | m ü.M. |
| Monats-Amplitude Jahr | 0.35 + 2018 | 0.17 2019 | 0.16 2018 | 0.17 2020 | 0.21 2020 | 0.19 2018 | 0.18 2018 | 0.14 2018 | 0.09 - 2018 | 0.17 2019 | 0.28 2019 | 0.35 + 2017 | m ü.M. |
| Periode | Mittel: 412.82 | | Spitze: 413.46 (01.03.2018) | | | | Minimum: 412.28 (29.11.2018) | | | | Amplitude: 1.18 | | |



Grundwasserstände

Nr. 6226

Hatwil 3/09 - Cham

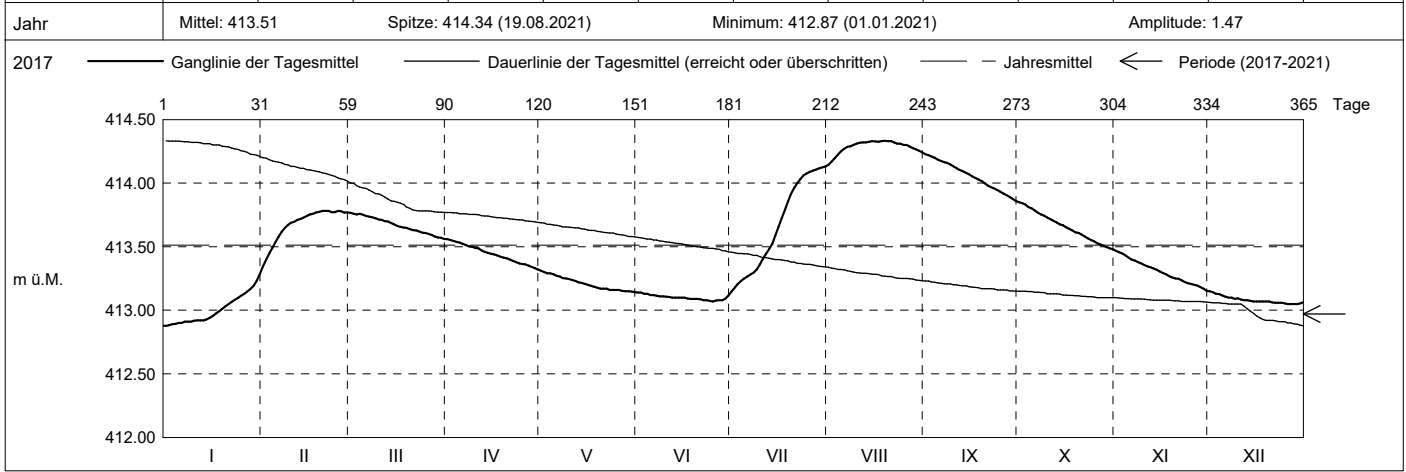
KANTON ZUG

Koordinaten: 2'676'139' / 1'230'290'

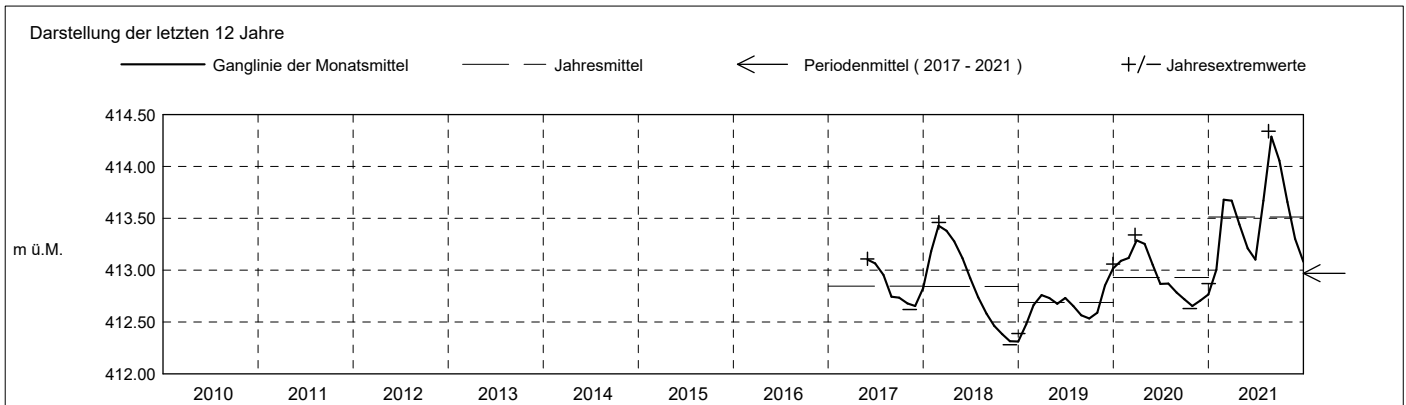
Amt für Umwelt

Abstichpunkt: 439.66 m ü.M. OK Terrain: 439.86 m ü.M.

| 2021 | janvier | février | mars | avril | mai | juin | juillet | août | septembre | octobre | novembre | décembre | |
|--------------|--|---------------|--------------|--------------|--------------|----------------|---------------|-----------------|--------------|--------------|--------------|--------------|--------|
| Tagesmittel | 1 412.88 - | 413.34 - | 413.77 + | 413.56 + | 413.31 + | 413.14 + | 413.15 - | 414.14 - | 414.23 + | 413.85 + | 413.47 + | 413.15 + | 1 |
| | 2 412.88 - | 413.40 | 413.76 | 413.55 | 413.30 | 413.14 + | 413.18 | 414.17 | 414.22 | 413.84 | 413.46 | 413.14 | 2 |
| | 3 412.89 | 413.45 | 413.75 | 413.54 | 413.29 | 413.13 | 413.21 | 414.20 | 414.21 | 413.83 | 413.45 | 413.13 | 3 |
| | 4 412.89 | 413.49 | 413.76 | 413.54 | 413.29 | 413.13 | 413.23 | 414.23 | 414.20 | 413.81 | 413.43 | 413.13 | 4 |
| | 5 412.90 | 413.53 | 413.75 | 413.53 | 413.28 | 413.12 | 413.25 | 414.25 | 414.19 | 413.80 | 413.41 | 413.12 | 5 |
| | 6 412.90 | 413.58 | 413.74 | 413.52 | 413.27 | 413.12 | 413.27 | 414.27 | 414.17 | 413.78 | 413.40 | 413.11 | 6 |
| | 7 412.91 | 413.62 | 413.74 | 413.51 | 413.26 | 413.11 | 413.28 | 414.29 | 414.16 | 413.77 | 413.39 | 413.10 | 7 |
| | 8 412.91 | 413.65 | 413.73 | 413.50 | 413.25 | 413.11 | 413.30 | 414.29 | 414.16 | 413.75 | 413.38 | 413.10 | 8 |
| | 9 412.91 | 413.67 | 413.72 | 413.50 | 413.25 | 413.11 | 413.32 | 414.30 | 414.15 | 413.74 | 413.37 | 413.09 | 9 |
| | 10 412.92 | 413.69 | 413.71 | 413.49 | 413.24 | 413.11 | 413.36 | 414.31 | 414.13 | 413.73 | 413.36 | 413.09 | 10 |
| m ü.M. | 11 412.92 | 413.70 | 413.71 | 413.49 | 413.24 | 413.10 | 413.40 | 414.32 | 414.12 | 413.72 | 413.35 | 413.08 | 11 |
| | 12 412.92 | 413.71 | 413.70 | 413.47 | 413.23 | 413.10 | 413.45 | 414.32 | 414.10 | 413.70 | 413.34 | 413.08 | 12 |
| | 13 412.92 | 413.72 | 413.70 | 413.46 | 413.22 | 413.10 | 413.48 | 414.32 | 414.09 | 413.69 | 413.33 | 413.08 | 13 |
| | 14 412.93 | 413.73 | 413.68 | 413.45 | 413.21 | 413.10 | 413.53 | 414.33 + | 414.08 | 413.68 | 413.32 | 413.07 | 14 |
| | 15 412.94 | 413.74 | 413.68 | 413.45 | 413.21 | 413.10 | 413.59 | 414.33 + | 414.07 | 413.67 | 413.30 | 413.07 | 15 |
| | 16 412.96 | 413.75 | 413.66 | 413.44 | 413.20 | 413.10 | 413.65 | 414.33 + | 414.05 | 413.65 | 413.29 | 413.07 | 16 |
| | 17 412.98 | 413.76 | 413.66 | 413.43 | 413.19 | 413.09 | 413.72 | 414.32 | 414.04 | 413.64 | 413.28 | 413.07 | 17 |
| | 18 412.99 | 413.77 | 413.65 | 413.42 | 413.18 | 413.09 | 413.79 | 414.33 + | 414.03 | 413.63 | 413.27 | 413.07 | 18 |
| | 19 413.01 | 413.77 | 413.65 | 413.41 | 413.18 | 413.09 | 413.86 | 414.33 + | 414.02 | 413.61 | 413.26 | 413.07 | 19 |
| | 20 413.03 | 413.78 + | 413.64 | 413.41 | 413.17 | 413.09 | 413.91 | 414.33 + | 414.00 | 413.61 | 413.25 | 413.07 | 20 |
| + Maximum | 21 413.05 | 413.78 + | 413.63 | 413.40 | 413.17 | 413.09 | 413.96 | 414.33 + | 413.98 | 413.59 | 413.25 | 413.06 | 21 |
| | 22 413.07 | 413.78 + | 413.63 | 413.39 | 413.17 | 413.08 | 414.00 | 414.32 | 413.97 | 413.58 | 413.23 | 413.06 | 22 |
| | 23 413.08 | 413.77 | 413.62 | 413.38 | 413.16 | 413.08 | 414.03 | 414.31 | 413.96 | 413.56 | 413.22 | 413.06 | 23 |
| | 24 413.10 | 413.77 | 413.61 | 413.37 | 413.16 | 413.07 - | 414.06 | 414.31 | 413.95 | 413.55 | 413.21 | 413.06 | 24 |
| | 25 413.11 | 413.78 + | 413.61 | 413.36 | 413.16 | 413.07 - | 414.08 | 414.30 | 413.93 | 413.54 | 413.21 | 413.05 - | 25 |
| | 26 413.13 | 413.78 + | 413.60 | 413.36 | 413.16 | 413.08 | 414.09 | 414.30 | 413.92 | 413.53 | 413.20 | 413.05 - | 26 |
| | 27 413.15 | 413.77 | 413.59 | 413.35 | 413.15 | 413.08 | 414.10 | 414.29 | 413.90 | 413.52 | 413.19 | 413.05 - | 27 |
| | 28 413.17 | 413.77 | 413.58 | 413.34 | 413.15 | 413.08 | 414.11 | 414.28 | 413.89 | 413.51 | 413.18 | 413.05 - | 28 |
| | 29 413.19 | 413.77 | 413.57 | 413.33 | 413.15 | 413.09 | 414.11 | 414.27 | 413.88 | 413.50 | 413.17 | 413.05 - | 29 |
| | 30 413.23 | 413.77 | 413.57 | 413.32 - | 413.15 | 413.12 | 414.13 + | 414.26 | 413.86 - | 413.49 | 413.15 - | 413.05 - | 30 |
| 31 413.29 + | 413.76 - | 413.56 - | 413.32 - | 413.14 - | 413.12 | 414.13 + | 414.24 | 413.86 - | 413.48 - | 413.14 - | 413.06 | 31 | |
| Monatsmittel | 413.00 - | 413.68 | 413.67 | 413.44 | 413.21 | 413.10 | 413.67 | 414.29 + | 414.05 | 413.66 | 413.30 | 413.08 | m ü.M. |
| Spitze Datum | 413.31 31. | 413.79 21. | 413.77 1. | 413.56 1. | 413.32 1. | 413.14 - 1. | 414.14 31. | 414.34 + 19. | 414.23 1. | 413.85 1. | 413.47 1. | 413.15 1. | m ü.M. |
| Amplitude | 0.44 | 0.47 | 0.21 | 0.24 | 0.18 | 0.07 - | 1.00 + | 0.20 | 0.38 | 0.38 | 0.32 | 0.10 | m |
| Jahr | Mittel: 413.51 Spitze: 414.34 (19.08.2021) Minimum: 412.87 (01.01.2021) Amplitude: 1.47 | | | | | | | | | | | | |



| Periode | 2017 - 2021 (4 Jahre) | | | | | | | | | | | | |
|-----------------------|--|----------------|------------------|----------------|----------------|------------------|----------------|------------------|----------------|----------------|------------------|------------------|--------|
| Monatsmittel | 412.94 | 413.22 | 413.27 + | 413.18 | 413.03 | 412.94 | 412.98 | 412.99 | 412.90 | 412.79 | 412.77 - | 412.80 | m ü.M. |
| Monats-Spitze Jahr | 413.39 2018 | 413.79 2021 | 413.77 2021 | 413.56 2021 | 413.32 2021 | 413.14 - 2021 | 414.14 2021 | 414.34 + 2021 | 414.23 2021 | 413.85 2021 | 413.47 2021 | 413.15 2021 | m ü.M. |
| Monats-Minimum Jahr | 412.39 2019 | 412.59 2019 | 412.75 + 2019 | 412.69 2019 | 412.64 2019 | 412.71 2019 | 412.60 2019 | 412.51 2018 | 412.42 2018 | 412.35 2018 | 412.28 - 2018 | 412.28 - 2018 | m ü.M. |
| Monats-Amplitude Jahr | 0.44 2021 | 0.47 2021 | 0.21 2021 | 0.24 2021 | 0.21 2020 | 0.19 - 2018 | 1.00 + 2021 | 0.20 2021 | 0.38 2021 | 0.38 2021 | 0.32 2021 | 0.35 2017 | m ü.M. |
| Periode | Mittel: 412.97 Spitze: 414.34 (19.08.2021) Minimum: 412.28 (29.11.2018) Amplitude: 2.06 | | | | | | | | | | | | |



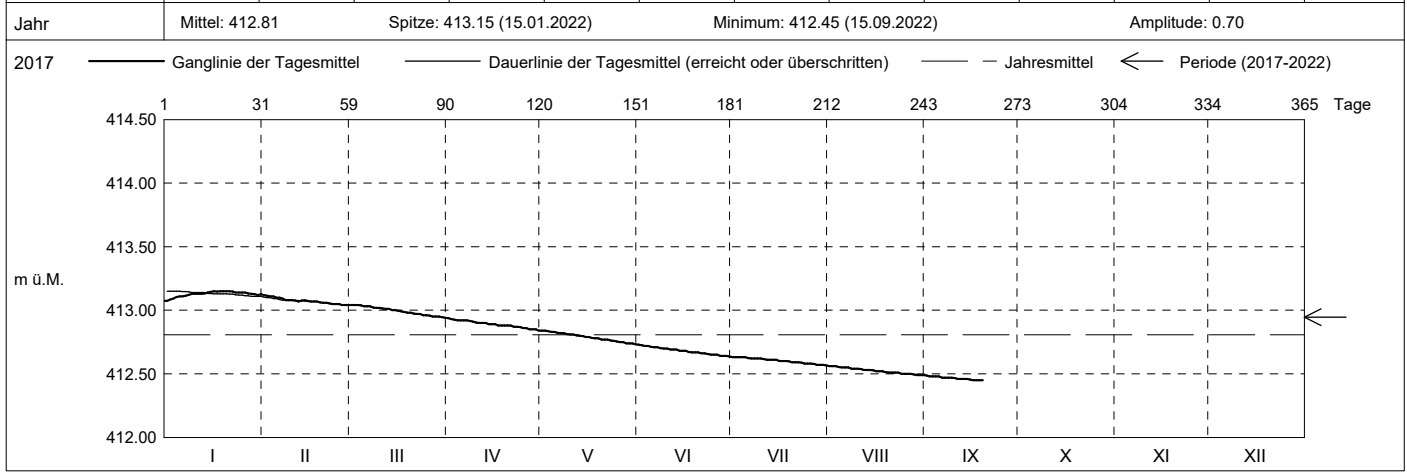
Grundwasserstände

Nr. 6226 Hatwil 3/09 - Cham
 Koordinaten: 2'676'139' / 1'230'290'

KANTON ZUG
 Amt für Umwelt

Abstichpunkt: 439.66 m ü.M. OK Terrain: 439.86 m ü.M.

| 2022 | janvier | février | mars | avril | mai | juin | juillet | août | septembre | octobre | novembre | décembre | |
|--------------|-----------------|--------------|-----------------------------|--------------|--------------|--------------|------------------------------|--------------|----------------|---------|-----------------|----------|--------|
| Tagesmittel | 1 413.07 - | 413.12 + | 413.04 + | 412.94 + | 412.84 + | 412.73 + | 412.63 + | 412.56 + | 412.49 + | | | | 1 |
| | 2 413.08 | 413.11 | 413.04 + | 412.93 | 412.84 + | 412.73 + | 412.63 + | 412.56 + | 412.48 | | | | 2 |
| | 3 413.09 | 413.11 | 413.04 + | 412.92 | 412.84 + | 412.72 | 412.63 + | 412.56 + | 412.48 | | | | 3 |
| | 4 413.10 | 413.11 | 413.04 + | 412.92 | 412.83 | 412.72 | 412.63 + | 412.55 | 412.48 | | | | 4 |
| | 5 413.11 | 413.10 | 413.03 | 412.92 | 412.83 | 412.71 | 412.63 + | 412.55 | 412.48 | | | | 5 |
| | 6 413.11 | 413.10 | 413.03 | 412.92 | 412.82 | 412.71 | 412.62 | 412.55 | 412.47 | | | | 6 |
| | 7 413.11 | 413.09 | 413.03 | 412.92 | 412.82 | 412.71 | 412.62 | 412.55 | 412.47 | | | | 7 |
| | 8 413.12 | 413.08 | 413.02 | 412.92 | 412.82 | 412.70 | 412.62 | 412.54 | 412.47 | | | | 8 |
| | 9 413.13 | 413.08 | 413.02 | 412.91 | 412.81 | 412.70 | 412.62 | 412.54 | 412.47 | | | | 9 |
| | 10 413.13 | 413.08 | 413.02 | 412.90 | 412.81 | 412.70 | 412.62 | 412.54 | 412.47 | | | | 10 |
| m ü.M. | 11 413.13 | 413.08 | 413.01 | 412.90 | 412.81 | 412.69 | 412.62 | 412.54 | 412.46 | | | | 11 |
| | 12 413.13 | 413.07 | 413.01 | 412.90 | 412.80 | 412.69 | 412.61 | 412.53 | 412.46 | | | | 12 |
| | 13 413.13 | 413.08 | 413.01 | 412.90 | 412.80 | 412.69 | 412.61 | 412.53 | 412.46 | | | | 13 |
| | 14 413.14 | 413.08 | 413.00 | 412.89 | 412.80 | 412.68 | 412.61 | 412.53 | 412.46 | | | | 14 |
| | 15 413.14 | 413.07 | 413.00 | 412.89 | 412.79 | 412.68 | 412.61 | 412.53 | 412.46 | | | | 15 |
| | 16 413.15 + | 413.07 | 413.00 | 412.89 | 412.79 | 412.68 | 412.60 | 412.52 | 412.45 - | | | | 16 |
| | 17 413.15 + | 413.07 | 412.99 | 412.88 | 412.78 | 412.67 | 412.60 | 412.52 | 412.45 - | | | | 17 |
| | 18 413.15 + | 413.07 | 412.98 | 412.88 | 412.78 | 412.67 | 412.60 | 412.52 | 412.45 - | | | | 18 |
| | 19 413.15 + | 413.06 | 412.98 | 412.88 | 412.78 | 412.67 | 412.60 | 412.51 | 412.45 - | | | | 19 |
| | 20 413.15 + | 413.06 | 412.98 | 412.88 | 412.77 | 412.67 | 412.59 | 412.51 | | | | | 20 |
| | 21 413.15 + | 413.06 | 412.97 | 412.88 | 412.77 | 412.66 | 412.59 | 412.51 | | | | | 21 |
| | 22 413.15 + | 413.05 | 412.97 | 412.87 | 412.77 | 412.66 | 412.59 | 412.51 | | | | | 22 |
| | 23 413.14 | 413.05 | 412.97 | 412.87 | 412.76 | 412.65 | 412.59 | 412.51 | | | | | 23 |
| | 24 413.14 | 413.05 | 412.96 | 412.87 | 412.76 | 412.65 | 412.58 | 412.50 | | | | | 24 |
| | 25 413.14 | 413.05 | 412.96 | 412.86 | 412.76 | 412.65 | 412.58 | 412.50 | | | | | 25 |
| + Maximum | 26 413.14 | 413.04 - | 412.96 | 412.86 | 412.75 | 412.65 | 412.58 | 412.50 | | | | | 26 |
| | 27 413.13 | 413.04 - | 412.95 | 412.85 | 412.75 | 412.64 - | 412.58 | 412.50 | | | | | 27 |
| - Minimum | 28 413.13 | 413.04 - | 412.95 | 412.85 | 412.74 | 412.64 - | 412.57 - | 412.49 - | | | | | 28 |
| | 29 413.13 | | 412.95 | 412.85 | 412.74 | 412.64 - | 412.57 - | 412.49 - | | | | | 29 |
| | 30 413.12 | | 412.95 | 412.84 - | 412.74 | 412.64 - | 412.57 - | 412.49 - | | | | | 30 |
| | 31 413.13 | | 412.94 - | 412.84 - | 412.73 - | 412.64 - | 412.57 - | 412.49 - | | | | | 31 |
| Monatsmittel | 413.13 + | 413.07 | 412.99 | 412.89 | 412.79 | 412.68 | 412.60 | 412.52 | 412.47 - | | | | m ü.M. |
| Spitze Datum | 413.15 + 15. | 413.12 1. | 413.04 1. | 412.94 1. | 412.84 1. | 412.73 1. | 412.63 1. | 412.56 1. | 412.49 - 1. | | | | m ü.M. |
| Amplitude | 0.08 | 0.08 | 0.10 | 0.10 | 0.11 + | 0.10 | 0.07 | 0.07 | 0.04 - | | | | m |
| Jahr | Mittel: 412.81 | | Spitze: 413.15 (15.01.2022) | | | | Minimum: 412.45 (15.09.2022) | | | | Amplitude: 0.70 | | |



| Periode | 2017 - 2022 (5 Jahre) | | | | | | | | | | | | |
|-----------------------|-----------------------|----------------|-----------------------------|----------------|----------------|------------------|------------------------------|------------------|----------------|----------------|------------------|------------------|--------|
| Monatsmittel | 412.98 | 413.19 | 413.22 + | 413.12 | 412.99 | 412.89 | 412.91 | 412.91 | 412.83 | 412.79 | 412.77 - | 412.80 | m ü.M. |
| Monats-Spitze Jahr | 413.39 2018 | 413.79 2021 | 413.77 2021 | 413.56 2021 | 413.32 2021 | 413.14 - 2021 | 414.14 2021 | 414.34 + 2021 | 414.23 2021 | 413.85 2021 | 413.47 2021 | 413.15 2021 | m ü.M. |
| Monats-Minimum Jahr | 412.39 2019 | 412.59 2019 | 412.75 + 2019 | 412.69 2019 | 412.64 2019 | 412.63 2022 | 412.56 2022 | 412.49 2022 | 412.42 2018 | 412.35 2018 | 412.28 - 2018 | 412.28 - 2018 | m ü.M. |
| Monats-Amplitude Jahr | 0.44 2021 | 0.47 2021 | 0.21 2021 | 0.24 2021 | 0.21 2020 | 0.19 - 2018 | 1.00 + 2021 | 0.20 2021 | 0.38 2021 | 0.38 2021 | 0.32 2021 | 0.35 2017 | m ü.M. |
| Periode | Mittel: 412.95 | | Spitze: 414.34 (19.08.2021) | | | | Minimum: 412.28 (29.11.2018) | | | | Amplitude: 2.06 | | |

