

Grundwasserstände

Nr. 1323 Moosrank - Baar

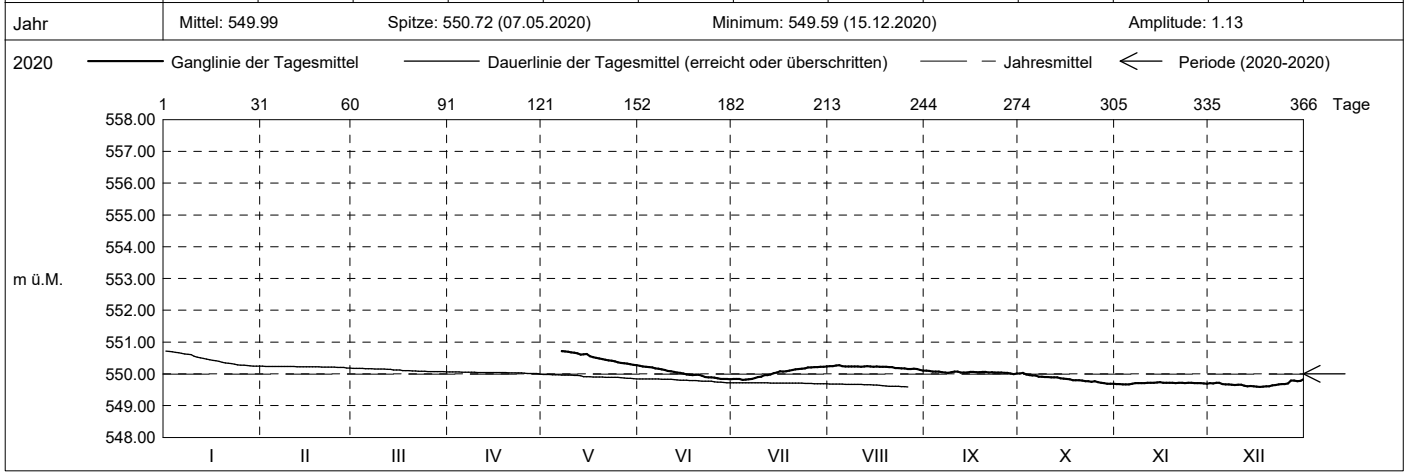
KANTON ZUG

Koordinaten: 2'684'218' / 1'225'935'

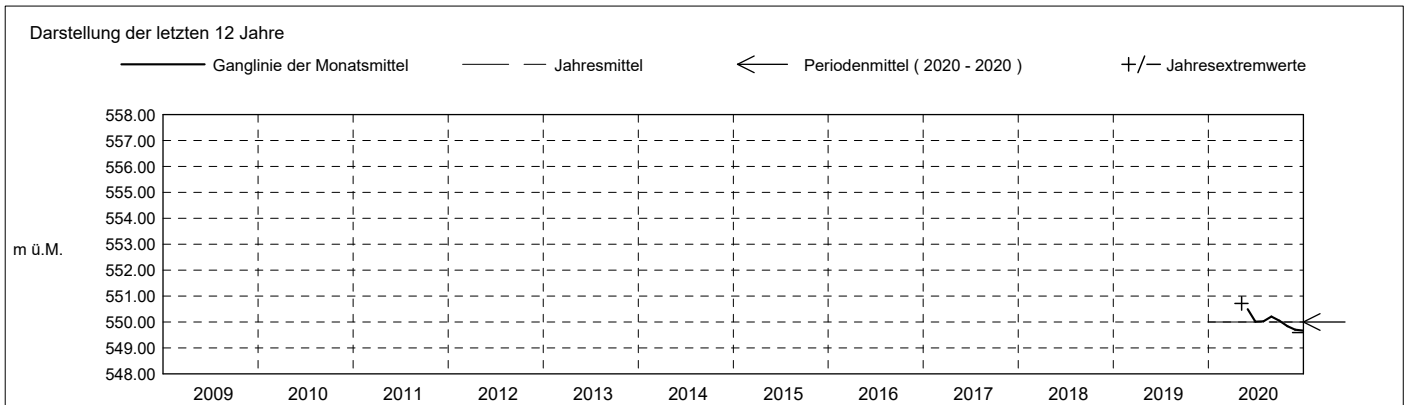
Amt für Umwelt

Abstichpunkt: 585.99 m ü.M. OK Terrain: 586.21 m ü.M.

2020	Januar	Februar	März	April	Mai	Juni	Juli	August	September	Oktober	November	Dezember																																				
Tagesmittel						550.25 +	549.83	550.24	550.10 +	550.01	549.68	549.71	1																																			
						550.23	549.83	550.24	550.09	550.03 +	549.67	549.70	2																																			
						550.22	549.84	550.26	550.07	549.98	549.66 -	549.71	3																																			
						550.21	549.81 -	550.27 +	550.07	549.96	549.66 -	549.72	4																																			
						550.20	549.82	550.24	550.07	549.95	549.66 -	549.67	5																																			
						550.17	549.83	550.23	550.05	549.95	549.68	549.67	6																																			
					550.71 +	550.16	549.84	550.23	550.04	549.91	549.70	549.66	7																																			
					550.71 +	550.14	549.87	550.23	550.03	549.91	549.71	549.66	8																																			
					550.70	550.12	549.90	550.23	550.05	549.90	549.71	549.65	9																																			
					550.68	550.09	549.91	550.23	550.07	549.90	549.71	549.65	10																																			
					550.67	550.08	549.96	550.22	550.07	549.89	549.71	549.66	11																																			
					550.64	550.06	549.96	550.23	550.04	549.88	549.72	549.63	12																																			
					550.60	550.04	549.98	550.24	550.04	549.89	549.72	549.63	13																																			
					550.61	550.03	550.02	550.23	550.05	549.86	549.72	549.62	14																																			
					550.62	550.01	550.04	550.23	550.05	549.84	549.74 +	549.61	15																																			
m ü.M.					550.55	549.98	550.08	550.23	550.06	549.84	549.71	549.60	16																																			
					550.53	549.97	550.07	550.23	550.05	549.83	549.71	549.59 -	17																																			
					550.51	549.96	550.08	550.22	550.05	549.80	549.72	549.60	18																																			
					550.48	549.97	550.10	550.22	550.06	549.80	549.72	549.61	19																																			
					550.46	549.97	550.12	550.21	550.06	549.79	549.71	549.61	20																																			
					550.45	549.94	550.14	550.21	550.04	549.78	549.71	549.64	21																																			
					550.42	549.90	550.15	550.18	550.05	549.77	549.72	549.65	22																																			
					550.41	549.89	550.17	550.18	550.04	549.77	549.71	549.66	23																																			
					550.39	549.88	550.17	550.17	550.04	549.75	549.72	549.68	24																																			
					550.36	549.88	550.20	550.17	550.05	549.77	549.72	549.67	25																																			
+ Maximum					550.34	549.85	550.20	550.15	550.03	549.73	549.71	549.70	26																																			
					550.33	549.84	550.21	550.15	550.03	549.72	549.71	549.70	27																																			
- Minimum					550.32	549.84	550.21	550.16	550.01	549.71	549.71	549.70	28																																			
					550.30	549.84	550.22	550.15	549.99 -	549.69	549.70	549.77	29																																			
					550.28	549.83 -	550.23 +	550.12	550.01	549.68 -	549.69	549.78	30																																			
					550.27 -		550.23 +	550.10 -		549.69		549.83 +	31																																			
Monatsmittel					550.49 +	550.02	550.03	550.21	550.05	549.84	549.70	549.67 -	m ü.M.																																			
Spitze Datum					550.72 + 7.	550.27 1.	550.24 29.	550.28 3.	550.10 1.	550.05 2.	549.76 - 15.	549.84 31.	m ü.M.																																			
Amplitude					0.46 +	0.45	0.45	0.19	0.12	0.38	0.11 -	0.25	m																																			
Jahr	Mittel: 549.99												Spitze: 550.72 (07.05.2020)												Minimum: 549.59 (15.12.2020)												Amplitude: 1.13											



Periode	2020 - 2020 (0 Jahre)																																															
Monatsmittel	0.00 -	0.00 -	0.00 -	0.00 -	550.49 +	550.02	550.03	550.21	550.05	549.84	549.70	549.67	m ü.M.																																			
Monats-Spitze Jahr					550.72 + 2020	550.27 2020	550.24 2020	550.28 2020	550.10 2020	550.05 2020	549.76 - 2020	549.84 2020	m ü.M.																																			
Monats-Minimum Jahr					550.26 + 2020	549.82 2020	549.79 2020	550.09 2020	549.98 2020	549.67 2020	549.65 2020	549.59 - 2020	m ü.M.																																			
Monats-Amplitude Jahr					0.46 + 2020	0.45 2020	0.45 2020	0.19 2020	0.12 2020	0.38 2020	0.11 - 2020	0.25 2020	m ü.M.																																			
Periode	Mittel: 550.00												Spitze: 550.72 (07.05.2020)												Minimum: 549.59 (15.12.2020)												Amplitude: 1.13											



Grundwasserstände

Nr. 1323 Moosrank - Baar

KANTON ZUG

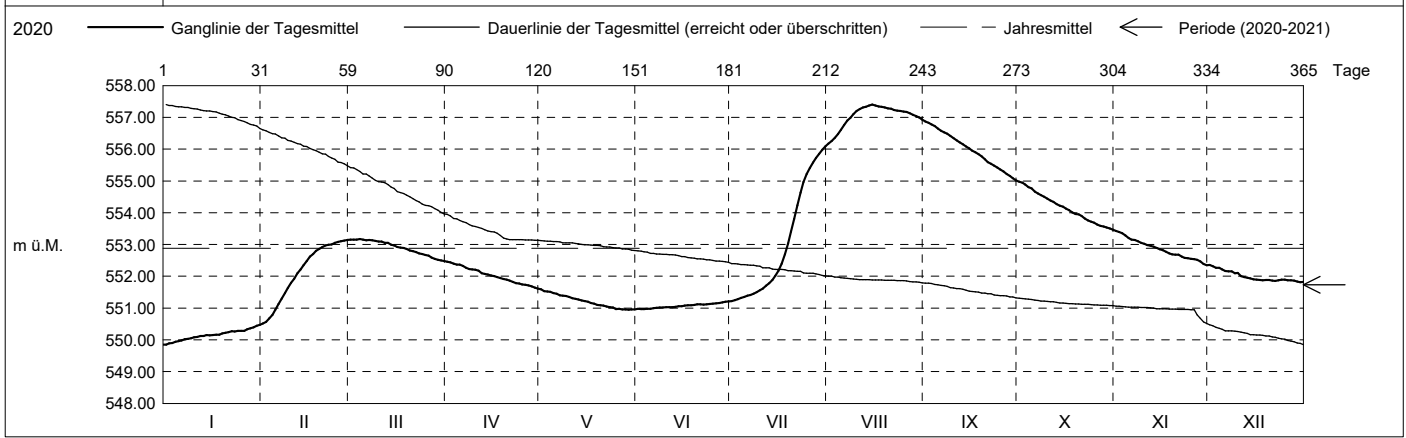
Koordinaten: 2'684'218' / 1'225'935'

Amt für Umwelt

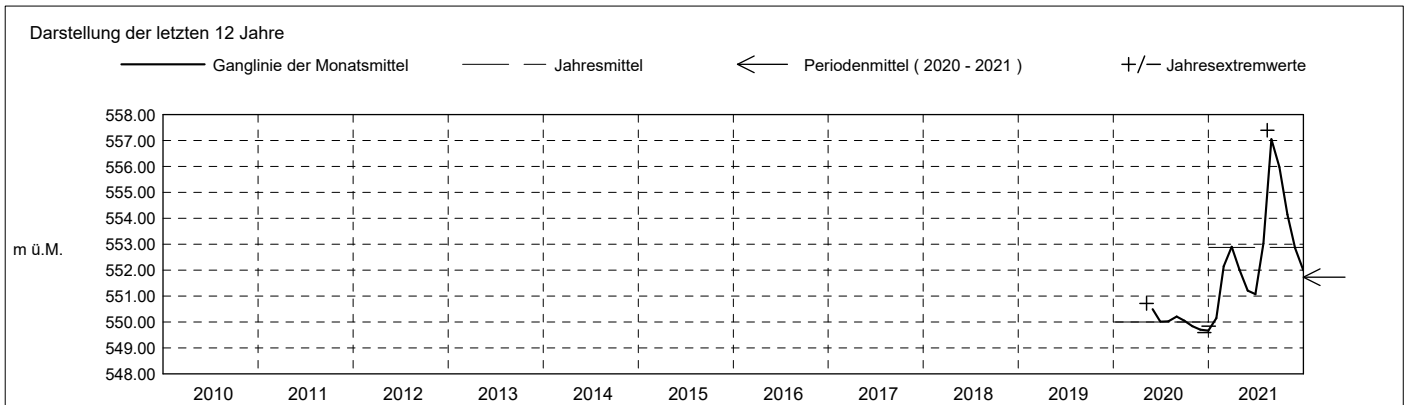
Abstichpunkt: 585.99 m ü.M. OK Terrain: 586.21 m ü.M.

2021	Januar	Februar	März	April	Mai	Juni	Juli	August	September	Oktober	November	Dezember	
Tagesmittel	1 549.84 -	550.52 -	553.15	552.46 +	551.59 +	550.97 -	551.22 -	556.18 -	556.87 +	554.98 +	553.42 +	552.36 +	1
	2 549.88	550.56	553.15	552.44	551.53	550.97 -	551.25	556.25	556.83	554.95	553.39	552.32	2
	3 549.90	550.68	553.15	552.40	551.52	550.97 -	551.28	556.35	556.78	554.88	553.36	552.27	3
	4 549.94	550.78	553.18 +	552.37	551.51	550.97 -	551.32	556.47	556.73	554.80	553.28	552.27	4
	5 549.96	550.95	553.16	552.36	551.47	550.98	551.35	556.61	556.65	554.76	553.20	552.22	5
	6 549.98	551.13	553.13	552.32	551.45	551.00	551.39	556.76	556.58	554.66	553.15	552.17	6
	7 550.02	551.30	553.14	552.26	551.40	551.01	551.41	556.90	556.53	554.60	553.14	552.16	7
	8 550.03	551.47	553.14	552.23	551.39	551.01	551.45	556.99	556.48	554.56	553.10	552.15	8
	9 550.05	551.63	553.11	552.22	551.38	551.02	551.50	557.10	556.41	554.50	553.05	552.10	9
	10 550.08	551.80	553.09	552.20	551.34	551.03	551.56	557.20	556.34	554.44	553.02	552.11	10
m ü.M.	11 550.09	551.92	553.09	552.17	551.31	551.03	551.62	557.26	556.27	554.38	552.98	552.01	11
	12 550.11	552.09	553.05	552.10	551.28	551.03	551.70	557.32	556.21	554.34	552.96	551.97	12
	13 550.12	552.22	553.05	552.08	551.27	551.03	551.78	557.33	556.15	554.27	552.93	551.96	13
	14 550.15	552.35	553.00	552.05	551.24	551.05	551.89	557.37	556.09	554.22	552.89	551.93	14
	15 550.14	552.48	552.97	552.03	551.22	551.06	552.02	557.40 +	556.02	554.19	552.85	551.91	15
	16 550.16	552.62	552.92	552.01	551.20	551.08	552.17	557.37	555.96	554.13	552.82	551.89	16
	17 550.16	552.70	552.91	551.97	551.16	551.09	552.40	557.34	555.90	554.07	552.77	551.88	17
	18 550.16	552.80	552.89	551.94	551.13	551.09	552.69	557.33	555.84	554.01	552.72	551.87	18
	19 550.21	552.86	552.86	551.91	551.10	551.10	553.03	557.32	555.76	553.96	552.69	551.88	19
	20 550.23	552.92	552.81	551.90	551.09	551.11	553.41	557.28	555.68	553.95	552.68	551.88	20
+ Maximum	21 550.24	552.97	552.79	551.86	551.08	551.11	553.81	557.27	555.59	553.90	552.67	551.87	21
	22 550.27	552.99	552.76	551.82	551.05	551.11	554.23	557.23	555.53	553.82	552.62	551.85	22
	23 550.27	553.00	552.72	551.78	551.02	551.12	554.64	557.21	555.48	553.76	552.58	551.87	23
	24 550.28	553.05	552.70	551.77	551.02	551.13	554.97	557.20	555.42	553.72	552.56	551.89	24
	25 550.28	553.09	552.67	551.74	550.97	551.14	555.22	557.18	555.36	553.68	552.55	551.89	25
	26 550.28	553.10	552.65	551.73	550.98	551.15	555.41	557.17	555.29	553.63	552.53	551.87	26
	27 550.33	553.12	552.59	551.71	550.96	551.16	555.58	557.13	555.22	553.59	552.51	551.87	27
	28 550.36	553.14 +	552.55	551.68	550.96	551.17	555.72	557.08	555.15	553.56	552.47	551.86	28
	29 550.40		552.52	551.65	550.95 -	551.20	555.85	557.04	555.08	553.53	552.39	551.84	29
	30 550.44		552.50	551.61 -	550.96	551.21 +	555.98	556.99	555.02 -	553.50	552.34 -	551.81 -	30
31 550.47 +		552.48 -		550.96		556.09 +	556.93		553.46 -		551.83	31	
Monatsmittel	550.16 -	552.15	552.90	552.03	551.21	551.07	553.03	557.05 +	555.97	554.16	552.85	551.99	m ü.M.
Spitze Datum	550.52 - 31.	553.15 28.	553.20 4.	552.47 1.	551.60 1.	551.22 30.	556.15 31.	557.40 + 15.	556.90 1.	554.99 1.	553.46 1.	552.39 1.	m ü.M.
Amplitude	0.68	2.64	0.73	0.88	0.67	0.26 -	4.94 +	1.25	1.91	1.53	1.12	0.59	m

Jahr Mittel: 552.89 Spitze: 557.40 (15.08.2021) Minimum: 549.84 (01.01.2021) Amplitude: 7.56



Periode	2020 - 2021 (1 Jahre)												
Monatsmittel	550.16 -	552.15	552.90	552.03	550.85	550.54	551.53	553.63 +	553.01	552.00	551.28	550.83	m ü.M.
Monats-Spitze Jahr	550.52 - 2021	553.15 2021	553.20 2021	552.47 2021	551.60 2021	551.22 2021	556.15 2021	557.40 + 2021	556.90 2021	554.99 2021	553.46 2021	552.39 2021	m ü.M.
Monats-Minimum Jahr	549.84 2021	550.51 2021	552.47 + 2021	551.59 2021	550.26 2020	549.82 2020	549.79 2020	550.09 2020	549.98 2020	549.67 2020	549.65 2020	549.59 - 2020	m ü.M.
Monats-Amplitude Jahr	0.68 2021	2.64 2021	0.73 2021	0.88 2021	0.67 2021	0.45 - 2020	4.94 + 2021	1.25 2021	1.91 2021	1.53 2021	1.12 2021	0.59 2021	m ü.M.
Periode	Mittel: 551.73	Spitze: 557.40 (15.08.2021)					Minimum: 549.59 (15.12.2020)			Amplitude: 7.81			



Grundwasserstände

Nr. 1323 Moosrank - Baar

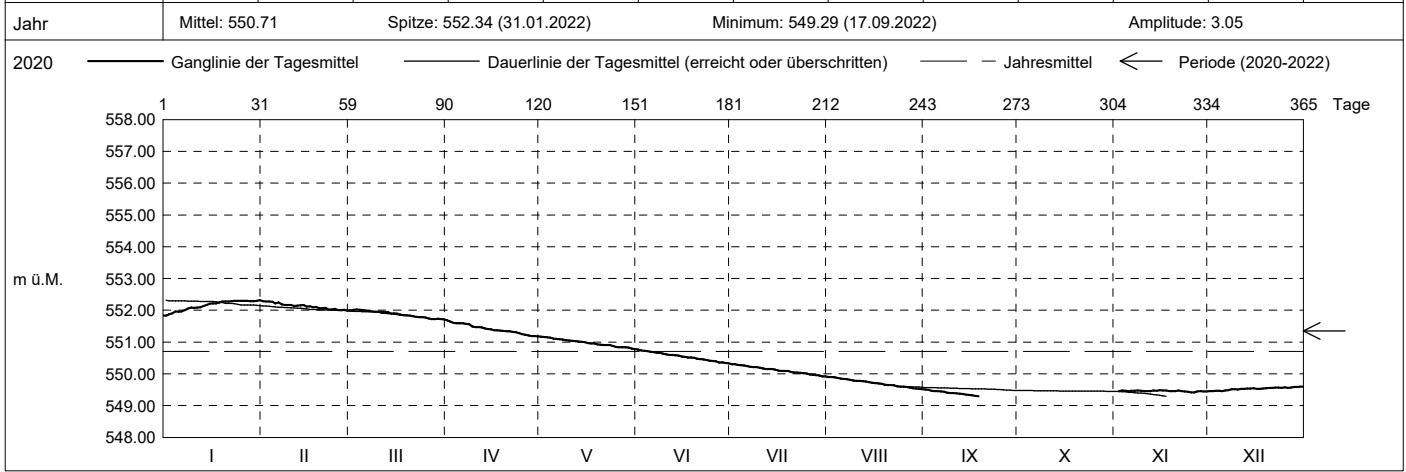
KANTON ZUG

Koordinaten: 2'684'218' / 1'225'935'

Amt für Umwelt

Abstichpunkt: 585.99 m ü.M. OK Terrain: 586.21 m ü.M.

2022	Januar	Februar	März	April	Mai	Juni	Juli	August	September	Oktober	November	Dezember	
Tagesmittel	1 551.83 -	552.28 +	552.00	551.68 +	551.17 +	550.76 +	550.30 +	549.90 +	549.51 +			549.46 -	1 549.46 -
	2 551.87	552.27	552.02	551.64	551.16	550.74	550.30 +	549.90 +	549.49		549.46	549.46 -	2 549.47
	3 551.90	552.28 +	552.03 +	551.60	551.15	550.73	550.28	549.89	549.47		549.48 +	549.47	3 549.47
	4 551.97	552.27	552.01	551.60	551.13	550.71	550.28	549.87	549.46		549.47	549.47	4 549.47
	5 551.95	552.22	552.00	551.59	551.11	550.70	550.26	549.85	549.46		549.46	549.46 -	5 549.46 -
	6 551.96	552.24	551.98	551.59	551.09	550.69	550.24	549.84	549.45		549.47	549.48	6 549.48
	7 552.00	552.19	551.97	551.57	551.09	550.67	550.22	549.83	549.43		549.47	549.48	7 549.48
	8 552.06	552.16	551.97	551.56	551.08	550.66	550.21	549.81	549.41		549.47	549.51	8 549.51
	9 552.09	552.17	551.96	551.49	551.06	550.63	550.21	549.79	549.40		549.47	549.52	9 549.52
	10 552.07	552.17	551.96	551.47	551.05	550.61	550.20	549.78	549.39		549.46	549.50	10 549.50
m ü.M.	11 552.09	552.13	551.96	551.47	551.04	550.60	550.17	549.78	549.39		549.46	549.52	11 549.52
	12 552.10	552.15	551.95	551.46	551.03	550.59	550.16	549.77	549.38		549.46	549.53	12 549.53
	13 552.13	552.15	551.94	551.43	551.02	550.58	550.15	549.75	549.36		549.48 +	549.54	13 549.54
	14 552.17	552.16	551.90	551.41	551.01	550.57	550.15	549.74	549.35		549.47	549.54	14 549.54
	15 552.21	552.11	551.90	551.39	550.99	550.54	550.13	549.72	549.34		549.48 +	549.54	15 549.54
	16 552.21	552.13	551.90	551.37	550.97	550.53	550.11	549.71	549.33		549.48 +	549.53	16 549.53
	17 552.21	552.10	551.86	551.37	550.96	550.52	550.09	549.70	549.30 -		549.48 -	549.53	17 549.53
	18 552.24	552.10	551.84	551.36	550.95	550.52	550.09	549.68	549.30 -		549.46	549.53	18 549.53
	19 552.28	552.06	551.84	551.35	550.93	550.50	550.09	549.66			549.46	549.54	19 549.54
	20 552.28	552.07	551.83	551.34	550.92	550.47	550.06	549.65			549.46	549.56	20 549.56
+ Maximum	21 552.28	552.07	551.81	551.34	550.91	550.46	550.04	549.65			549.48 +	549.56	21 549.56
	22 552.28	552.03	551.79	551.32	550.91	550.45	550.04	549.64			549.48 +	549.57	22 549.57
	23 552.29	552.03	551.78	551.31	550.90	550.43	550.03	549.61			549.45	549.57	23 549.57
	24 552.29	552.04	551.78	551.28	550.88	550.41	550.02	549.60			549.43	549.56	24 549.56
	25 552.29	552.00	551.77	551.25	550.85	550.40	550.01	549.59			549.42 -	549.57	25 549.57
	26 552.30	552.00	551.75	551.22	550.84	550.40	549.98	549.58			549.42 -	549.56	26 549.56
	27 552.30	552.01	551.72	551.21	550.83	550.36	549.97	549.57			549.45	549.56	27 549.56
	28 552.28	551.99 -	551.72	551.19	550.83	550.36	549.96	549.55			549.46	549.59 +	28 549.59 +
	29 552.28		551.73	551.19	550.82	550.34	549.94	549.53			549.45	549.59 +	29 549.59 +
	30 552.29		551.72	551.17 -	550.79	550.33 -	549.92 -	549.53			549.45	549.59 +	30 549.59 +
31 552.32 +		551.71 -	550.78 -	550.78 -	550.78 -	549.92 -	549.52 -			549.45	549.59 +	31 549.59 +	
Monatsmittel	552.16 +	552.13	551.87	551.41	550.98	550.54	550.11	549.71	549.40 -		549.46	549.53	m ü.M.
Spitze Datum	552.34 + 31.	552.30 1.	552.03 2.	551.71 1.	551.17 1.	550.77 1.	550.32 1.	549.91 1.	549.52 1.		549.51 - 3.	549.60 30.	m ü.M.
Amplitude	0.52	0.32	0.33	0.55 +	0.40	0.48	0.41	0.40	0.23		0.11 -	0.15	m
Jahr	Mittel: 550.71		Spitze: 552.34 (31.01.2022)				Minimum: 549.29 (17.09.2022)				Amplitude: 3.05		



Periode	2020 - 2022 (2 Jahre)												
Monatsmittel	551.16	552.14	552.39 +	551.72	550.89	550.54	551.06	552.32	551.81	552.00	550.67	550.40 -	m ü.M.
Monats-Spitze Jahr	552.34 2022	553.15 2021	553.20 2021	552.47 2021	551.60 2021	551.22 - 2021	556.15 2021	557.40 + 2021	556.90 2021	554.99 2021	553.46 2021	552.39 2021	m ü.M.
Monats-Minimum Jahr	549.84 2021	550.51 2021	551.70 + 2022	551.16 2022	550.26 2020	549.82 2020	549.79 2020	549.51 2022	549.29 - 2022	549.67 2020	549.40 2022	549.45 2022	m ü.M.
Monats-Amplitude Jahr	0.68 2021	2.64 2021	0.73 2021	0.88 2021	0.67 2021	0.48 - 2022	4.94 + 2021	1.25 2021	1.91 2021	1.53 2021	1.12 2021	0.59 2021	m ü.M.
Periode	Mittel: 551.35		Spitze: 557.40 (15.08.2021)				Minimum: 549.29 (17.09.2022)				Amplitude: 8.11		

